

Appendix 3 – Heritage Assets and Archaeology

(Ropsley & District Neighbourhood Plan 2018-2036. Consultation Draft February 2020)

1. Contents
2. Introduction
3. Conservation Areas
4. Listed Buildings
5. Scheduled Monuments
6. Local (non-designated) heritage assets

Annex 1. Ropsley and Humby Monuments report and associated maps

Annex 2. Braceby and Sapperton Monuments Report and associated maps

2 Introduction

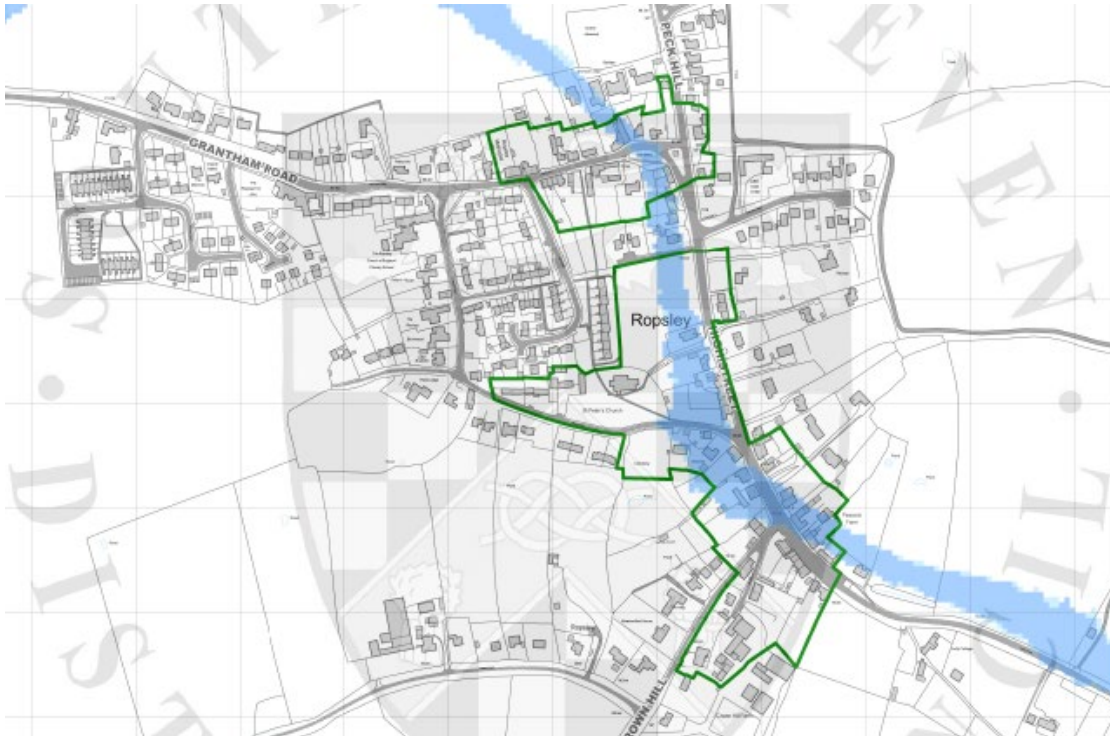
This, lists and summarises designated heritage assets and archaeological sites, derived from the Lincolnshire County Council Heritage Environment Record and other published material. In addition, it includes Local (Non Designated) Heritage Assets, identified through a survey by local people in late 2019 and early 2020. The appendix is intended to support the analysis of History and Local Character in Section 4 of the Draft Neighbourhood Plan, the Vision and Objectives and the following policies:

- R&D 7 - Designated heritage assets
- R&D 8 - Local (non-designated) heritage assets
- R&D 9 - Archaeology

3 Conservation Areas

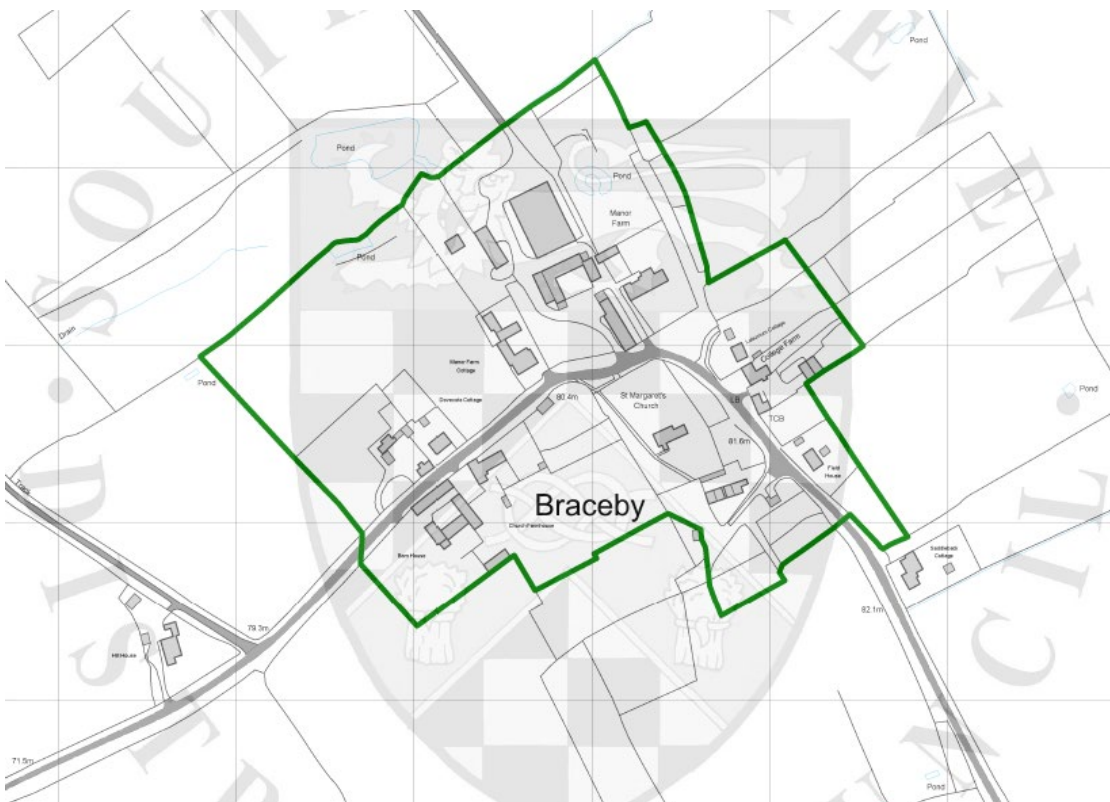
Ropsley

Conservation Area (shown in green on the map below) designated on 17.09.1981.



Braceby

Conservation Area designated (shown in green on the map below) on 13.04.2000. A Conservation Area Appraisal has been prepared, see: <http://www.southkesteven.gov.uk/CHttpHandler.ashx?id=1198&p=0>



4. Listed buildings

Ropsley

1 Chapel Hill. House. Grade II

Church Lane, Ropsley. Headstone, south side of church, beside path, 3rd down from porch. Grade II

Crown Hill Farm, Crown Hill. Grade II

Church of St Peter, Church Lane. Grade I

Humby

Great Humby Chapel, Great Humby. Grade II*

Corner Farmhouse, Little Humby. Grade II

Old Manor House, Little Humby. Grade II

Braceby

The White Cottage, Main Street. Grade II

Pigeoncote at Manor Farm, Grade II

Braceby Manor Farmhouse, Main Street. Grade II

College Farmhouse, Main Street. Grade II

Water pump at College Farm, Main Street. Grade II

Church Farmhouse, Main Street. Grade II

Barn at Manor Farm. Grade II

Laburnum Cottage, Main Street. Grade II

Barn at College Farm (approx. 15m to rear of College Farmhouse, Main Street

Church of St Margaret, Main Street. Grade II*

Sapperton

Garage and stable at The Hall. Grade II

Church of St Nicholas. Grade II

K6 telephone kiosk outside College Farm, Main Street. Grade II

The Hall. Grade II

4. Scheduled Monuments

Ropsley





Site of Cistercian Grange

Rising Dam medieval fishpond

Sapperton

Shrunken medieval village

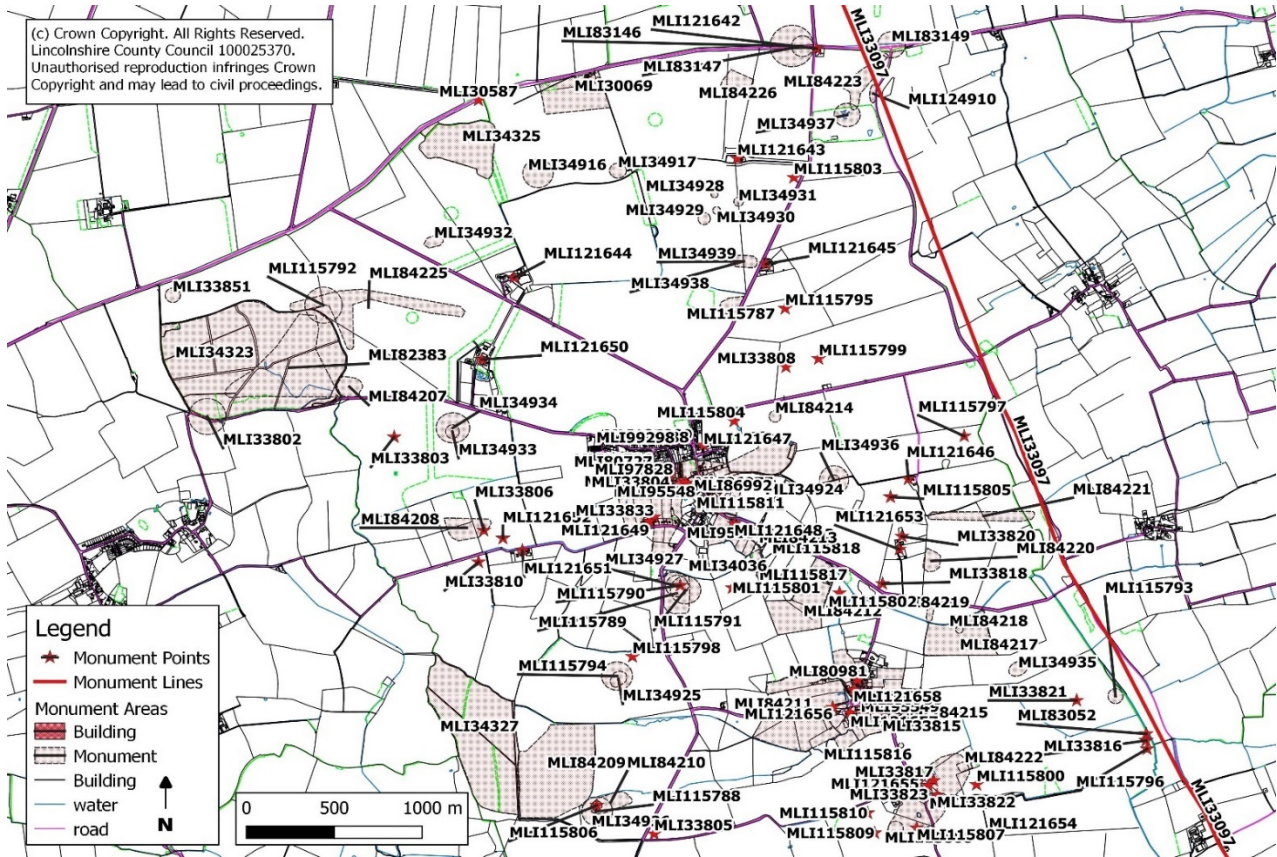
5 Local (Non- Designated) Heritage Assets

Location	Feature	Significance	
<p>Ropsley At the entrance to Ropsey from Old Somerby and Long Lane entrance</p>	<p>Concrete methane extraction pipe. An incongruous stink pipe that sits on the side a small redundant quarry site.</p>	<p>Rare and highly unusual structure for the locality.</p>	
<p>Little Humby South West corner of the Green</p>	<p>Pinfold. An area in the south west corner of Little Humby village green once used as a pinfold / animal pound (a place where stray livestock were impounded). It is now a scrub area that is voluntarily kept clear but villagers. It is an enclosed area of hedge, some hawthorn trees and c. 10m of visible collapsed wall in need of repair.</p>	<p>The Pinfold has strong communal value where village children often play. It also forms a focal point for annual village fete days. It is kept clear and tidy on a voluntary basis by villagers who are looking at ways to enhance its amenity for the village e.g. repairing the limestone wall. Pinfolds were common in medieval England but now they are relatively rare and the community is keen to retain the feature.</p>	
<p>Little Humby The Ford is at the junction where Little Humby Green Road meets New England Road heading west out of the village</p>	<p>Ford. The Ford is where a tributary to the East Glen River crosses New England Road at its meeting point with the Green. The road here has a conduit for the river and for most of the year the road surface is dry but in periods of heavy or continuous rainfall sometimes for several consecutive months the river flows over the road and is occasionally impassable by vehicles. It has two warning signs, a height post and a concrete and metal footbridge.</p>	<p>We are unsure of its exact age but assume the ford has been a feature of the village since medieval times. Fords are rare in South Lincolnshire with the next nearest in Walcott. The Ford forms part of the village green view, landscape and amenity. It is enjoyed and valued by all the community.</p>	
<p>Great Humby Situating north side of the junction between Humby Road and Church Lane in Great Humby</p>	<p>Pond. A highly picturesque pond with lawned and mown surrounds with reads and standard trees.</p>	<p>Greatly valued by the local community and adds considerable amenity value to the village and adjacent Chapel and it is a wildlife haven.</p>	

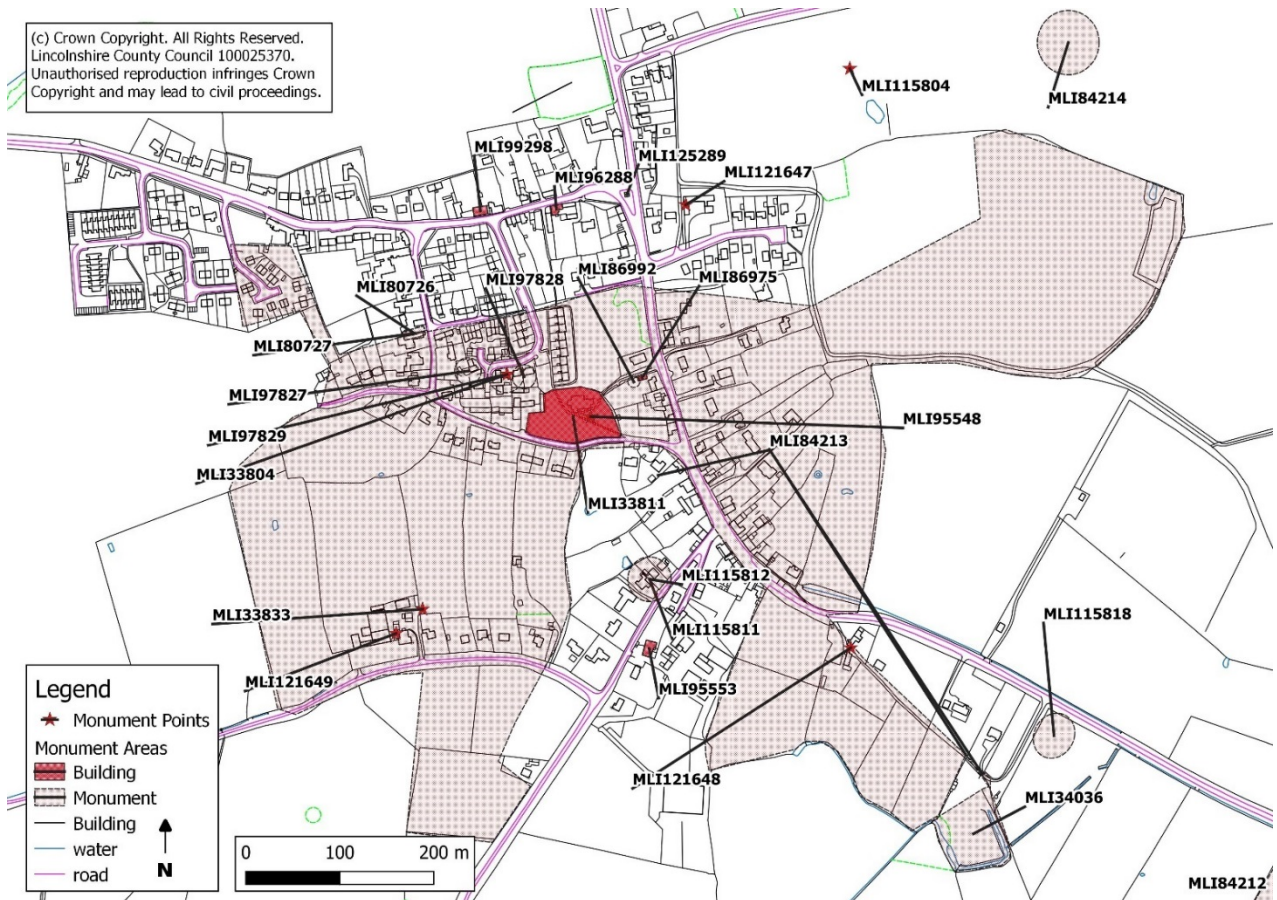
<p>Braceby Fields north of Braceby and south of A52 west of/ adjoining Long Hollow (King Street)</p>	<p>WW2 RAF decoy airfield. Field/farmland requisitioned in WW2 as a decoy airfield c. 1943/1944 . Now disused. http://www.abct.org.uk/airfields/airfield-finder/braceby-decoy/</p>	<p>Unusual site of historical importance.</p>	
<p>Little Humby</p>	<p>Red Traditional Telephone Kiosk. North corner of the main Village Green. An iconic red telephone kiosk, believed to be designed in 1935 by Sir Giles Gilbert Scott. It is no longer operational for telephone calls but now houses a defibrillator for the villages benefit.</p>	<p>The Telephone Kiosk is a major iconic structure within the centre of the village. It is a focal point for the village. It is also at the bus stop and in poor weather the village children use it for shelter.</p>	

Annex 1 – Ropsley & Humby monument report and associated maps

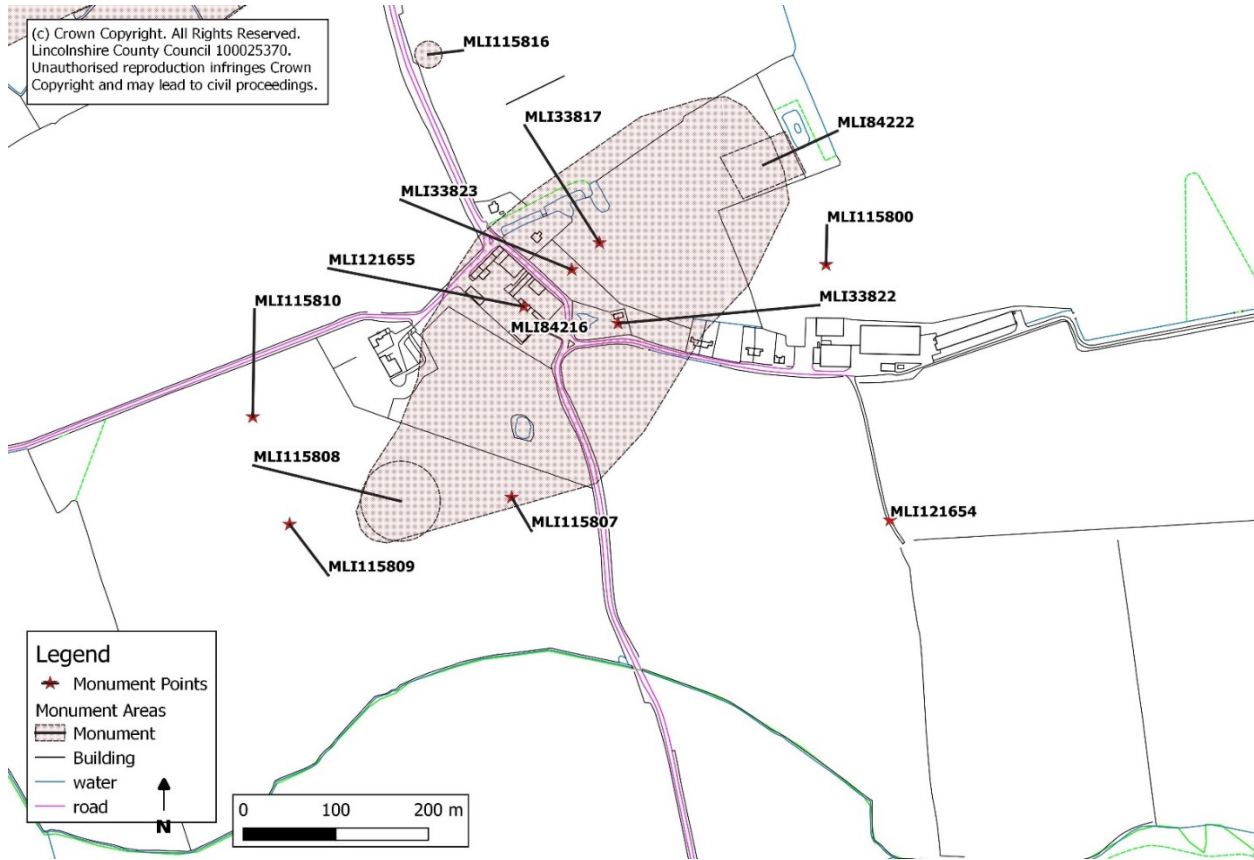
Overall monument map



Ropsley monument Map



Great Humby monument Map



HER Number	Site Name	Record Type
30069 - MLI30069	Cistercian Grange, Ropsley and Humby	Monument

Site of Cistercian grange, Ropsley and Humby.

Monument Types and Dates

ARTEFACT SCATTER (Medieval - 1066 AD to 1539 AD)

Evidence FIND

GRANGE (Medieval to Post Medieval - 1189 AD to 1550 AD)

Evidence EARTHWORK

Evidence SUB SURFACE DEPOSIT

Description and Sources

Description

A grange of the Cistercian Abbey of Vaudey, on Ropsey Heath and first mentioned 1189-90. The last mention is in about 1550. Ploughing in 1944 revealed vast quantities of foundations. Trial excavations were conducted in 1954. The grange is situated inside a roughly rectangular enclosure, with an inturned entrance near the south-east corner. The only part of the grange that survives is a stretch of north side, consisting of a stone wall, 3ft 3ins thick. The main building at SK 9859 3650 was partly excavated and massive stone walls and a hearth were discovered. Finds recovered in the excavation date to the early 13th to 16th centuries. {1}{2}{3}{4}{5}{6}{7}{8}

Over 200 sherds of medieval pottery were recovered in 1979, during field walking on the site of the Cistercian Grange at Ropsley. The pottery was recovered mainly from the centre and eastern half of the enclosed area. Other recovered finds included pieces of slag, animal bone and iron nails. Abundant scatters of tile, including ceramic roof and floor tiles and slate roof tiles, were identified but not retained. {9}

Sources

- (1) Index: OS CARD INDEX ROPSLEY AND HUMBY. ROPSLEY AND HUMBY. SK 93 NE 5,1965,J.B.
- (2) Article in Serial: CRAGG. 1945. Lincolnshire Architectural and Archaeological Society Reports and Papers. vol.3, part.2, NS
- (3) Article in Serial: Thompson, M.W.. 1955. Lincolnshire Architectural and Archaeological Society Reports and Papers. vol.6, part.2, NS, pp.17-23
- (4) Index: HBMC. 1961. ANCIENT MONUMENTS IN ENGLAND AND WALES. 63
- (5) Aerial Photograph: RAF. 1946-71. RAF POST WAR COLLECTION. CPE: UK; 2073; 4218-9,1947
- (6) Aerial Photograph: ST JOSEPH, J.K.S.. 1945-79. CAMBRIDGE UNIVERSITY COLLECTION. OV88-89, 1954
- (7) Scheduling Record: HBMC. AM 7. SAM 53
- (8) Index: SMR FILE. ROPSLEY AND HUMBY. SK 93 NE: B, 1929, Phillips, C.W.
- (9) Bibliographic Reference: Lane, T.W.. 1995. The Archaeology and Developing Landscape of Ropsley and Humby, Lincolnshire. no.25

Location

National Grid Reference

Centred SK 9864 3654 (404m by 253m) SK93NE Area

Administrative Areas

Civil Parish ROPSLEY AND HUMBY, SOUTH KESTEVEN, LINCOLNSHIRE

HER Number 30587 - MLI30587 Site Name TOLL HOUSE

HER Number	Site Name	Record Type
30587 - MLI30587 TOLL HOUSE	TOLL HOUSE	Monument

Monument Types and Dates

TOLL HOUSE (Post Medieval - 1540 AD to 1900 AD)
Evidence DEMOLISHED BUILDING

Description and Sources

Description

'Welby Side Bar' building on N side of road just to E of fork. {1}

Sources

- (1) Map: OS. 1956. OS 6 INCH SERIES. SK 93 NE
 - (2) Map: OS. 1980. OS 1:10000 SERIES. SK 93 NE
-

Location

National Grid Reference

SK 9810 3650 (point) SK93NE Point

Administrative Areas

Civil Parish ROPSLEY AND HUMBY, SOUTH KESTEVEN, LINCOLNSHIRE

HER Number 33097 - MLI33097 **Site Name** King Street Roman Road

HER Number	Site Name	Record Type
33097 - MLI33097	King Street Roman Road	Monument

Roman Road which runs from Ancaster to Bourne.

Monument Types and Dates

ROAD (Roman - 43 AD to 409 AD)
Evidence SOILMARK

Description and Sources

Description

Ermine Street was the original main thoroughfare from the south to the Roman centre at Lincoln, but there was a second route, running almost due north from Durobrivae to Bourne and then north-west to rejoin Ermine Street at Ancaster. The road runs for approximately 29.5 miles. Its purpose was possibly to skirt the fens more closely and to make contact with the Car Dyke. {1}

Long sections of the material of the Ancaster to Bourne Roman road show clearly in ploughland. {2}

It could be seen that King Street follows the western wood boundary during a site visit to Callans Lane and Thorney Woods (TF 063 260). Along this boundary, a broad bank is present, with slight traces of King Street. {3}

The line of the Roman Road was identified as a cropmark in Ropsley and Humby parish TF 0022 3696 - SK 9984 3787). {4} The line of the road from Ancaster to Bourne is clearly marked at TF 0307 3086 by a distinct bank 9ft wide and 1ft 6in high.

{5}

The line of the Roman road is clearly visible as a light soilmark, running parallel to the modern road between SK 9854 4114 and SK 9884 4060. The road also runs directly past the Sapperton Villa site. {6}

The line of the Roman road is preserved by parts of Clipsey Gap Lane and Paddock Lane, running from the south of Stainfield to the north-west of Cawthorpe. {7}

Sources

- (1) Bibliographic Reference: Margary, I.D.. 1973. Roman Roads in Britain (3rd edition). pp.222-4
 - (2) Index: SMR. Sites and Monuments Record Card Index. TF 02 NE: B, 1930, Phillips, C.W.
 - (3) Report: Archaeological Project Services. 2001. Callans Lane Wood.
 - (4) Map: Royal Commission on the Historical Monuments of England. 1992-1996. National Mapping Programme. LINCOLNSHIRE. TF0036: LI838.18.1
 - (5) Index: SMR. Sites and Monuments Record Card Index. TF 03 SW: H, 1930, Phillips, C.W.
 - (6) Index: SMR. Sites and Monuments Record Card Index. SK 94 SE: AT, C
 - (7) Index: SMR. Sites and Monuments Record Card Index. TF 02 SE: D, 1930, C.W. Phillips
-

Location

National Grid Reference

Centred TF 0372 3148 (11582m by 22180m) TF03SW Dispersed

Administrative Areas

HER Number	33097 - MLI33097	Site Name	King Street Roman Road
Civil Parish			ANCASTER, SOUTH KESTEVEN, LINCOLNSHIRE
Civil Parish			BOURNE, SOUTH KESTEVEN, LINCOLNSHIRE
Civil Parish			BRACEBY AND SAPPERTON, SOUTH KESTEVEN, LINCOLNSHIRE
Civil Parish			DUNSBY, SOUTH KESTEVEN, LINCOLNSHIRE
Civil Parish			EDENHAM, SOUTH KESTEVEN, LINCOLNSHIRE
Civil Parish			HACONBY, SOUTH KESTEVEN, LINCOLNSHIRE
Civil Parish			HEYDOUR, SOUTH KESTEVEN, LINCOLNSHIRE
Civil Parish			IRNHAM, SOUTH KESTEVEN, LINCOLNSHIRE
Civil Parish			LENTON KEISBY AND OSGODBY, SOUTH KESTEVEN, LINCOLNSHIRE
Civil Parish			MORTON, SOUTH KESTEVEN, LINCOLNSHIRE
Civil Parish			ROPSLEY AND HUMBY, SOUTH KESTEVEN, LINCOLNSHIRE
<hr/>			
Civil Parish			WILSFORD, NORTH KESTEVEN, LINCOLNSHIRE

HER Number 33802 - MLI33802 **Site Name** Romano-British Artefacts, Ropsley Rise Wood, Ropsley and Humby

HER Number **Site Name** **Record Type**

33802 - MLI33802 Romano-British Artefacts, Ropsley Rise Wood, Ropsley and Humby Monument

Romano-British artefacts found at Ropsley Rise Wood, Ropsley and Humby.

Monument Types and Dates

ARTEFACT SCATTER (Roman - 43 AD to 409 AD)

Evidence FIND

FARMSTEAD? (Roman - 43 AD to 409 AD)

Evidence CONJECTURAL EVIDENCE

Description and Sources

Description

Roman pottery dating to the 3-4th century was found in 1953, during forestry work in Ropsley Rise Wood. {1}

Further Roman artefacts were recovered from immediately south of Ropsley Rise Wood, near to the pond. The assemblage included a large scatter of building stone, pottery and quern fragments, and possibly indicates the location of a Roman farmstead. {2}{3}{4}

Sources

- (1) Article in Serial: THOMPSON, F.H.. 1953. Lincolnshire Architectural and Archaeological Society Reports and Papers. vol.5, NS.80
- (2) Index: Ordnance Survey. Ordnance Survey Card Index. SK 93 SE: B, 1965
- (3) Index: HAWKES G. 1960. EAST MIDLANDS ARCHAEOLOGICAL BULLETIN. -
- (4) Index: SMR FILE. ROPSLEY AND HUMBY. SK 93 SE: B, C

Location

National Grid Reference

Centred SK 965 346 (212m by 216m) SK93SE Area

Administrative Areas

Civil Parish OLD SOMERBY, SOUTH KESTEVEN, LINCOLNSHIRE
Civil Parish ROPSLEY AND HUMBY, SOUTH KESTEVEN, LINCOLNSHIRE

HER Number 33803 - MLI33803 Site Name Stone Axe, Ropsley and Humby

HER Number	Site Name	Record Type
33803 - MLI33803	Stone Axe, Ropsley and Humby	Find Spot

A stone axe of Beaker type, found to the west of Ropsley.

Monument Types and Dates

FINDSPOT (Bronze Age - 2200 BC to 801 BC)
Evidence FIND

Description and Sources

Description

A stone axe of Beaker type, found in 1960, to the west of Ropsley. The exact findspot is unclear, but is believed to be at either SK 9763 3448 or SK 978 346. It is now in Lincoln Museum. {1}{2}{3}{4}

Sources

- (1) Index: OS CARD INDEX ROPSLEY AND HUMBY. ROPSLEY AND HUMBY. SK 93 SE: 2, 1965,DA
 - (2) Artefact: City and County Museum Collection. LM 49.60
 - (3) Article in Serial: PETCH, D.F.. 1961. 'Archaeological Notes for 1959 and 1960' in Lincolnshire Architectural and Archaeological Society Reports and Papers. vol.9 (NS)
 - (4) Index: SMR FILE. ROPSLEY AND HUMBY. SK 93 SE: J, PETCH, D.F.
-

Location

National Grid Reference

SK 976 344 (point) SK93SE Point

Administrative Areas

Civil Parish ROPSLEY AND HUMBY, SOUTH KESTEVEN, LINCOLNSHIRE

HER Number 33804 - MLI33804 Site Name MEDIEVAL IRON AXEHEAD

HER Number	Site Name	Record Type
33804 - MLI33804	MEDIEVAL IRON AXEHEAD	Find Spot
MEDIEVAL IRON AXEHEAD		

Monument Types and Dates

FINDSPOT (Medieval - 1300 AD to 1399 AD)
Evidence FIND

Description and Sources

Description

C14 iron arrowhead dug up in 1963. In Grantham Museum.{1}

Sources

(1) Index: SMR FILE. ROPSLEY AND HUMBY. SK 93 SE:K -

Location

National Grid Reference

SK 9919 3425 (point) SK93SE Point

Administrative Areas

Civil Parish ROPSLEY AND HUMBY, SOUTH KESTEVEN, LINCOLNSHIRE

HER Number 33805 - MLI33805 **Site Name** Stone Hammer, Ropsley and Humby

HER Number	Site Name	Record Type
33805 - MLI33805	Stone Hammer, Ropsley and Humby	Find Spot

Stone hammer of early Bronze Age date, found at Ropsley and Humby.

Monument Types and Dates

FINDSPOT (Early Bronze Age - 2200 BC to 1501 BC)

Evidence FIND

Description and Sources

Description

Stone hammer with hour glass perforation, of likely early Bronze Age date. Presented to Lincoln Museum by the owners. Definite signs of wear on both ends. Similar to another from Ropsley found in 1960 and also presented to Lincoln Museum (see PRN 33803). {1}

Sources

(1) Index: SMR FILE. ROPSLEY AND HUMBY. SK 93 SE:M -

Location

National Grid Reference

SK 991 321 (point) SK93SE Point

Administrative Areas

Civil Parish ROPSLEY AND HUMBY, SOUTH KESTEVEN, LINCOLNSHIRE

HER Number 33806 - MLI33806 **Site Name** Middle Bronze Age Palstave, Ropsley and Humby

HER Number	Site Name	Record Type
33806 - MLI33806	Middle Bronze Age Palstave, Ropsley and Humby	Find Spot

A middle Bronze Age looped palstave, found to the west of Ropsley.

Monument Types and Dates

FINDSPOT (Middle Bronze Age - 1500 BC to 1001 BC)
Evidence FIND

Description and Sources

Description

A middle Bronze Age looped palstave found to the west of Ropsley, in Ordnance Survey Field 132. The loop is unperforated, although the blade appears to be finished. The artefact was found in 1976. The old museum records give a grid reference of SK 987 335 (centre) which is in the middle of OS field 232 and is almost certainly an error. The centre of OS field 132 at SK 9813 3392 has been used as the location of this findspot. {1}{2}

The error in the museum records caused T. Lane to create an additional Bronze Age palstave record in his archaeological study of the parish with one at each of the two grid references above. He also published a drawing of this palstave. {3}

Sources

- (1) Index: SMR FILE. ROPSLEY AND HUMBY. SK 93 SE:N -
 - (2) Index: OS CARD INDEX ROPSLEY AND HUMBY. ROPSLEY AND HUMBY. SK 93 SE:20
 - (3) Bibliographic Reference: Lane, T.W.. 1995. The Archaeology and Developing Landscape of Ropsley and Humby, Lincolnshire. UA4 and UA5, fig.7.6.
-

Location

National Grid Reference

SK 9813 3392 (point) SK93SE Point

Administrative Areas

Civil Parish ROPSLEY AND HUMBY, SOUTH KESTEVEN, LINCOLNSHIRE

HER Number 33807 - MLI33807 **Site Name** SEVENTEENTH CENTURY COIN HOARD

HER Number	Site Name	Record Type
33807 - MLI33807	SEVENTEENTH CENTURY COIN HOARD	Find Spot

SEVENTEENTH CENTURY COIN HOARD

Monument Types and Dates

FINDSPOT (Post Medieval - 1600 AD to 1699 AD)

Evidence FIND

Description and Sources

Description

Hoard of 125 silver coins found in 1820 'in the yard of Mr Searson, farmer'. Many of them were of the reigns of Philip & Mary & James I'. Total weight 3lb 5oz.{1}{2}

Sources

- (1) Index: SMR FILE. ROPSLEY AND HUMBY. SK 93 SE:Q,1977, AJW
 - (2) Bibliographic Reference: BROWN, I.D. AND DOLLEY, M.. 1971. A Bibliography of Coin Hoards of Great Britain and Ireland 1500-1967. 25
 - (3) Serial: 1820. STAMFORD MERCURY. 6/10/1820
-

Location

National Grid Reference - Not recorded Administrative

Areas

Civil Parish ROPSLEY AND HUMBY, SOUTH KESTEVEN, LINCOLNSHIRE

HER Number 33808 - MLI33808 **Site Name** Neolithic Polished Stone Axe Fragment, Ropsley and Humby

HER Number	Site Name	Record Type
33808 - MLI33808	Neolithic Polished Stone Axe Fragment, Ropsley and Humby	Find Spot

Fragment of a Neolithic polished stone axe, found to the north-east of Ropsley.

Monument Types and Dates

FINDSPOT (Early Neolithic to Late Neolithic - 4000 BC to 2351 BC)
Evidence FIND

Description and Sources

Description

The butt end of a Neolithic polished stone axe was found in this location in 1979, during field walking on land to the north- west of Ropsley. The axe is made of material originating from the Charnwood Forest area of Leicestershire. The end of the butt is faceted and there are indications of further facets along the sides. {1}{2}

Sources

- (1) Index: SMR FILE. ROPSLEY AND HUMBY. SK 93 SE: V, 1980, TMA
 - (2) Bibliographic Reference: Lane, T.W.. 1995. The Archaeology and Developing Landscape of Ropsley and Humby, Lincolnshire. A1, fig.7.1
-

Location

National Grid Reference

SK 9985 3490 (point) SK93SE Point

Administrative Areas

Civil Parish ROPSLEY AND HUMBY, SOUTH KESTEVEN, LINCOLNSHIRE

HER Number 33810 - MLI33810 **Site Name** Bronze Age Looped Palstave, Red Roof Farm, Ropsley and Humby

HER Number **Site Name** **Record Type**

33810 - MLI33810 Bronze Age Looped Palstave, Red Roof Farm, Ropsley and Humby Find Spot

A Bronze Age looped palstave, found near Red Roof farm, Ropsley and Humby.

Monument Types and Dates

FINDSPOT (Early Bronze Age to Middle Bronze Age - 1600 BC to 1001 BC)

Evidence FIND

Description and Sources

Description

A bronze looped palstave of middle Bronze Age date, found in 1950, at Red Roof farm, Ropsley and Humby. There is a photograph from Grantham Museum. {1}{2}{3}

The loop has been broken. The date of finding is incorrectly given as 1947 in Davey's article. {4}

Sources

- (1) Index: OS CARD INDEX ROPSLEY AND HUMBY. ROPSLEY AND HUMBY. SK 93 SE:5, 1965, SW
- (2) Photograph: 1951. PARISH FILE. ROPSLEY AND HUMBY.
- (3) Index: SMR FILE. ROPSLEY AND HUMBY. SK 93 SE: AB, 1983, DES
- (4) Article in Serial: Davey, P.J.. 1973. 'Bronze Age Metalwork from Lincolnshire' in Archaeologia. vol.104, p.68, fig.7.63

Location

National Grid Reference

SK 9810 3373 (point) SK93SE Point

Administrative Areas

Civil Parish ROPSLEY AND HUMBY, SOUTH KESTEVEN, LINCOLNSHIRE

HER Number 33811 - MLI33811 **Site Name** St Peter's church and churchyard, Ropsley

HER Number	Site Name	Record Type
33811 - MLI33811	St Peter's church and churchyard, Ropsley	Building

St Peter's church and churchyard, Ropsley

Monument Types and Dates

CHURCH (Early Medieval/Dark Age to Modern - 850 AD? to 2050 AD)

Evidence EXTANT BUILDING

Main Building ASHLAR

Material

Main Building LIMESTONE

Material

Main Building RUBBLE

Material

Covering Building LEAD

Material

Covering Building TILE

Material

CHURCHYARD (Early Medieval/Dark Age to Modern - 850 AD? to 2050 AD)

Evidence CONJECTURAL EVIDENCE

Description and Sources

Description

PRN 33811

Saxon to Perpendicular. In the chancel is an Easter Sepulchre recess.{1}{2}

St Peter's has an Anglo-Saxon nave with long-and-short work at the north-west and north-east corners. A Norman chancel and north aisle were added later, although the chancel was shortened, probably in the 17th century. The north arcade has three bays. The south chancel chapel is of early 13th century date and is of one bay, while the south arcade, chancel arch and west tower are Early English. The broach spire is Decorated in date, along with the south chapel, although the clerestorey may be Decorated or Perpendicular. The present aisles and south porch are Perpendicular, and the east end of the north aisle has 'a curious arch to carry the passage to the rood loft'. Restorations took place in 1894 (tower and spire), 1903-4 (porch), and 1928 (nave roof and windows). The font is octagonal and Perpendicular.{4}

St Peter's is built of coursed limestone rubble with ashlar dressings and lead and plain tiled roofs. The west tower is of three stages. There is a piscina in the south aisle and a piscina and aumbry in the south chapel, while the chancel contains an aumbry and a double niche or sedilia. A tomb recess in the chancel shows where it was shortened in the 17th century. For the full description and the legal address of this listed building please refer to the appropriate List of Buildings of Special Architectural or Historic Interest.{5}

Stained glass in this church, some of which is in situ, dates to the 14th-15th centuries.{6}

During a watching brief near the porch, an east-west aligned stone cist or coffin was uncovered. Although undated, it is thought that the coffin may be of medieval date. A small quantity of disarticulated human bone was also observed. {7}{8}

Sources

- (1) Index: OS CARD INDEX ROPSLEY AND HUMBY. ROPSLEY AND HUMBY. SK 93 SE 12,1965,DA
 - (2) Bibliographic Reference: Nikolaus Pevsner and John Harris. 1964. Buildings of England: Lincolnshire (First Edition). Lincolnshire. -
 - (3) Index: SMR FILE. ROPSLEY AND HUMBY. SK 93 SE AC,1983, DES
 - (4) Bibliographic Reference: Nikolaus Pevsner and John Harris, with Nicholas Antram. 1989. Buildings of England: Lincolnshire (Second Edition). pp. 613-14
 - (5) Index: Department of the Environment. 1984. List of Buildings of Special Architectural or Historic Interest. 369.002 5/61
 - (6) Bibliographic Reference: Hebgin-Barnes, Penny. 1996. The Medieval Stained Glass of the County of Lincolnshire. pp. 246-49
 - (7) Report: Mike Jarvis Archaeological Services. 2010. St Peter's Church, Ropsley: Archaeological Watching Brief. ROSP09
 - (8) Archive: Mike Jarvis Archaeological Services. 2010. St Peter's Church, Ropsley: Archaeological Watching Brief.
-

LCNCC 2009.171
HER Number 33811 - MLI33811 **Site Name** St Peter's church and churchyard, Ropsley

Location

National Grid Reference

Centred SK 9926 3420 (101m by 60m) SK93SE Area

HER Number 33811 - MLI33811 **Site Name** St Peter's church and churchyard, Ropsley

Administrative Areas

Civil Parish ROPSLEY AND HUMBY, SOUTH KESTIVEN, LINCOLNSHIRE

Church Lane, Ropsley

HER Number 33813 - MLI33813 Site Name OSGARTH DESERTED MEDIEVAL VILLAGE

HER Number	Site Name	Record Type
33813 - MLI33813	OSGARTH DESERTED MEDIEVAL VILLAGE	Monument

OSGARTH DESERTED MEDIEVAL VILLAGE

Monument Types and Dates

SETTLEMENT (Medieval - 1066 AD to 1539 AD)

Evidence DOCUMENTARY EVIDENCE

DESERTED SETTLEMENT (Medieval - 1300 AD to 1399 AD)

Evidence DOCUMENTARY EVIDENCE

Description and Sources

Description

Ogarth or Osgarth an extinct hamlet probably in parish of Ropsley is mentioned in early C14. Site not known (SK 9934).

{1}{2}{3}

Sources

- (1) Index: OS CARD INDEX ROPSLEY AND HUMBY. ROPSLEY AND HUMBY. SK 93 SE:15,1965,DA
 - (2) Bibliographic Reference: Foster, C.W. and Longley, T.. 1924. Lincolnshire Domesday and Lindsey Survey. VOL 19
 - (3) Bibliographic Reference: BERESFORD, M.W.. 1954. The Lost Villages of England. 363
 - (4) Index: SMR FILE. ROPSLEY AND HUMBY. SK 93 SE:AD,1983, DES
-

Location

National Grid Reference - Not recorded Administrative

Areas

Civil Parish ROPSLEY AND HUMBY, SOUTH KESTEVEN, LINCOLNSHIRE

HER Number 33815 - MLI33815 Site Name BRONZE BOX, LITTLE HUMBY

HER Number	Site Name	Record Type
33815 - MLI33815	BRONZE BOX, LITTLE HUMBY	Find Spot

BRONZE BOX, LITTLE HUMBY

Monument Types and Dates

FINDSPOT (Medieval - 1066 AD to 1539 AD)
Evidence FIND

Description and Sources

Description

A small tub shaped bronze box, possibly for nest of weights. Similar boxes in the BM are regarded as Medieval. {1}

Sources

(1) Index: OS CARD INDEX ROPSLEY AND HUMBY. ROPSLEY AND HUMBY. TF 03 SW, 1965, DA

Location

National Grid Reference

TF 004 328 (point) TF03SW Point

Administrative Areas

Civil Parish ROPSLEY AND HUMBY, SOUTH KESTEVEN, LINCOLNSHIRE

HER Number 33816 - MLI33816 **Site Name** Stone Axe, Ropsley and Humby

HER Number	Site Name	Record Type
33816 - MLI33816	Stone Axe, Ropsley and Humby	Find Spot

Great Langdale polished stone axe, found at Ropsley and Humby.

Monument Types and Dates

FINDSPOT (Early Neolithic to Late Neolithic - 4000 BC to 2351 BC)
Evidence FIND

Description and Sources

Description

Great Langdale polished stone axe of Neolithic date, found prior to 1972, at Ropsley and Humby. The axe is damaged at both ends and rubbed on both surfaces. {1}

Sources

(1) Index: SMR FILE. ROPSLEY AND HUMBY. TF03SW: F, 1972

Location

National Grid Reference

TF 0190 3266 (point) TF03SW Point

Administrative Areas

Civil Parish ROPSLEY AND HUMBY, SOUTH KESTEVEN, LINCOLNSHIRE

HER Number 33817 - MLI33817 Site Name CARVED STONE HEAD, GREAT HUMBY

HER Number	Site Name	Record Type
33817 - MLI33817	CARVED STONE HEAD, GREAT HUMBY	Find Spot

CARVED STONE HEAD, GREAT HUMBY

Monument Types and Dates

FINDSPOT (Roman - 43 AD to 409 AD)
Evidence FIND

Description and Sources

Description

Stone head, probably Roman found near the site of Gt Humby in pile of stones probably brought from elsewhere. {1}

Sources

(1) Index: SMR FILE. ROPSLEY AND HUMBY. TF 03 SW:S,1975, -

Location

National Grid Reference

TF 0069 3242 (point) TF03SW Point

Administrative Areas

Civil Parish ROPSLEY AND HUMBY, SOUTH KESTEVEN, LINCOLNSHIRE

HER Number 33818 - MLI33818 Site Name CARVED STONE HEAD

HER Number	Site Name	Record Type
33818 - MLI33818	CARVED STONE HEAD	Find Spot
CARVED STONE HEAD		

Monument Types and Dates

FINDSPOT (Undated)

Evidence FIND

Description and Sources

Description

'Celtic stone head, found in modern rubble heap. In possession of B Simmons. {1}

Sources

(1) Index: SMR FILE. ROPSLEY AND HUMBY. TF 03 SW:U,1976, -

Location

National Grid Reference

TF 004 336 (point) TF03SW Point

Administrative Areas

Civil Parish ROPSLEY AND HUMBY, SOUTH KESTEVEN, LINCOLNSHIRE

HER Number 33820 - MLI33820 **Site Name** Humby Mill, Mill Hill

HER Number	Site Name	Record Type
33820 - MLI33820	Humby Mill, Mill Hill	Monument
Humby Mill, Mill Hill.		

Monument Types and Dates

MILL (Post Medieval to Modern - 1540 AD to 1977 AD?)
Evidence DEMOLISHED BUILDING

Description and Sources

Description

'Humby Mill (Corn)' lies on Mill Hill, to the north of the village. {1}

Old stone tower mill, disused since the 1880's. Tower remained in 1930's; in 1977 only fragments of wall remained. {2}

Sources

- (1) Map: Ordnance Survey. 1884-1888. 6 Inch Ordnance Survey County Series Map - First Edition. TF 03 SW
 - (2) Bibliographic Reference: Dolman, P.. 1986. Lincolnshire Windmills: A Contemporary Survey. p31
-

Location

National Grid Reference

TF 005 338 (point) TF03SW Point

Administrative Areas

Civil Parish ROPSLEY AND HUMBY, SOUTH KESTEVEN, LINCOLNSHIRE

HER Number 33821 - MLI33821 **Site Name** Late Neolithic/Early Bronze Age Battleaxe Fragment, Ropsley and Humby

HER Number **Site Name** **Record Type**

33821 - MLI33821 Late Neolithic/Early Bronze Age Battleaxe Fragment, Ropsley and Humby Find Spot

A fragment of a late Neolithic or early Bronze Age battleaxe, found at Ropsley and Humby.

Monument Types and Dates

FINDSPOT (Middle Neolithic to Early Bronze Age - 3000 BC to 1501 BC)

Evidence FIND

Description and Sources

Description

Fragment of a possibly unfinished Bronze Age battleaxe. {1}

The Ordnance Survey record states that it is a bronze battleaxe. This is an error, however, as it is clearly noted as a stone axe by A. White who recorded the object. {2}

The fragment was found in 1979, during field walking at Ropsley and Humby. It is made of weathered dolerite and features an incomplete secondary perforation. It was thought to date to either the late Neolithic or early Bronze Age. {3}

Sources

- (1) Index: SMR. Sites and Monuments Record Card Index. TF 03 SW: AE, 1981, TMA
- (2) Index: Ordnance Survey. Ordnance Survey Card Index. TF 03 SW: 26
- (3) Bibliographic Reference: Lane, T.W.. 1995. The Archaeology and Developing Landscape of Ropsley and Humby, Lincolnshire. A4, fig.7.2

Location

National Grid Reference

TF 015 329 (point) TF03SW Point

Administrative Areas

Civil Parish ROPSLEY AND HUMBY, SOUTH KESTEVEN, LINCOLNSHIRE

HER Number 33822 - MLI33822 Site Name ST ANNE'S CHAPEL, GREAT HUMBY

HER Number	Site Name	Record Type
33822 - MLI33822	ST ANNE'S CHAPEL, GREAT HUMBY	Monument

ST ANNE'S CHAPEL, GREAT HUMBY

Monument Types and Dates

CHAPEL (Post Medieval - 1540 AD to 1900 AD)

CHAPEL (Post Medieval - 1540 AD to 1900 AD)

Evidence DOCUMENTARY EVIDENCE

Description and Sources

Description

Originally chapel of ease to the Hall, is a small ashlar building of 1682, restored 1876. Chapel very dilapidated, no longer in regular use. Notice inside states it was built temp Will Brownlow (died 1666). there is mention of chapel here in 1470.

{1}{2}{3}{4}

Sources

- (1) Index: OS CARD INDEX ROPSLEY AND HUMBY. ROPSLEY AND HUMBY. TF 03 SW:2,1965, DA
 - (2) Bibliographic Reference: ARNOLD FOSTER. 1899. CHURCH DEDICATIONS. -
 - (3) Bibliographic Reference: Cox, J. Charles. 1924. Little Guide: Lincolnshire (second edition). -
 - (4) Index: SMR FILE. ROPSLEY AND HUMBY. TF 03 SW:AK,1983, DES
-

Location

National Grid Reference

TF 0071 3233 (point) TF03SW Point

Administrative Areas

Civil Parish ROPSLEY AND HUMBY, SOUTH KESTEVEN, LINCOLNSHIRE

HER Number 33823 - MLI33823 Site Name GREAT HUMBY HALL

HER Number	Site Name	Record Type
33823 - MLI33823 GREAT HUMBY HALL	GREAT HUMBY HALL	Monument

Monument Types and Dates

MANOR HOUSE (Medieval - 1066 AD to 1539 AD)
Evidence DEMOLISHED BUILDING

Description and Sources

Description

Seat of the Brownlows, stood close to the chapel of ease (33822).Site can still be traced. There is extensive disturbane around the published site no pattern. William de Paris purchased the manor from Thom de Somerby 1232. The estate then passed finally to Sir Will Brownlow who died at the Hall in 1666. {1}{2}{3}{4}

Sources

- (1) Index: OS CARD INDEX ROPSLEY AND HUMBY. ROPSLEY AND HUMBY. TF 03 SW:1,1965, DA
 - (2) Article in Serial: TROLLOPE, E.. 1875. Associated Architectural and Archaeological Societies' Reports and Papers. 13
 - (3) Bibliographic Reference: Cox, J. Charles. 1924. Little Guide: Lincolnshire (second edition).-
 - (4) Index: SMR FILE. ROPSLEY AND HUMBY. TF 03 SW:AJ,1983, DES
-

Location

National Grid Reference

TF 0066 3239 (point) TF03SW Point

Administrative Areas

Civil Parish ROPSLEY AND HUMBY, SOUTH KESTEVEN, LINCOLNSHIRE

HER Number 33833 - MLI33833 Site Name ROPSLEY WINDMILL, SOMERBY ROAD

HER Number	Site Name	Record Type
33833 - MLI33833	ROPSLEY WINDMILL, SOMERBY ROAD	Monument

ROPSLEY WINDMILL, SOMERBY ROAD

Monument Types and Dates

WINDMILL (Post Medieval to Modern - 1810 AD? to 2050 AD)
Evidence RUINED BUILDING

Description and Sources

Description

'Ropsley Windmill' {1} 'Windmill (Disused)'{2}

Built in the mid 19th century, this tower mill worked until early this century by wind. It had four pairs of stones driven by four patent sales. It then ran by engine power for a number of years but was partly demolished in the late 1950s of early 1960s. The two storeyed stump remains as a store amongst farm buildings.{3}

Sources

- (1) Map: OS. 1956. OS 6 INCH SERIES. SK 93 SE
 - (2) Map: OS. 1980. OS 1:10000 SERIES. SK 92 SE
 - (3) Bibliographic Reference: Dolman, P.. 1986. Lincolnshire Windmills: A Contemporary Survey. P24,P54
-

Location

National Grid Reference

SK 9910 3400 (point) SK93SE Point

Administrative Areas

Civil Parish ROPSLEY AND HUMBY, SOUTH KESTEVEN, LINCOLNSHIRE

HER Number 33851 - MLI33851 **Site Name** Bronze Age Cremation Cemetery, Ropsley Rise Wood, Ropsley and Humby

HER Number **Site Name** **Record Type**

33851 - MLI33851 Bronze Age Cremation Cemetery, Ropsley Rise Wood, Ropsley and Humby Monument

Bronze Age cremation cemetery, to the north of Ropsley Rise Wood, Ropsley and Humby.

Monument Types and Dates

ARTEFACT SCATTER (Bronze Age - 2200 BC to 801 BC)

Evidence FIND

CREMATION CEMETERY (Bronze Age - 2200 BC to 801 BC)

Evidence EXCAVATED FEATURE

Description and Sources

Description

Emergency excavations were undertaken on the site of a Bronze Age urnfield in April 1980, by the South Lincolnshire Archaeological Unit. The excavations revealed a cemetery consisting of thirteen cremation burials in association with at least ten cremation urns. All of the cremations except one were deposited in the same manner, being placed upright in an undecorated vessel. The remaining cremation was buried in a small pit without any associated pottery. Part of a bronze bracelet was found along with a general scatter of Bronze Age pottery from across the site. {1}{2}{3}

The excavations were prompted by the identification of cremated bone fragments and the recovery of 19 sherds of Bronze Age pottery in 1979, during field walking on land to the north of Ropsley Rise Wood. {4}

Sources

- (1) Index: SMR file Old Somerby. OLD SOMERBY. SK 93 NE: X, 1980, White A.J.
- (2) Correspondence: LANE, T.W.. 1981. PARISH FILE. OLD SOMERBY.
- (3) Article in Serial: Peter Chowne and Tom Lane. 1987. 'Bronze Age Cremation Cemeteries at Old Somerby and Ropsley and Humby' in Lincolnshire History and Archaeology. vol.22, pp.35-40
- (4) Bibliographic Reference: Lane, T.W.. 1995. The Archaeology and Developing Landscape of Ropsley and Humby, Lincolnshire. no.3

Location

National Grid Reference

Centred SK 9636 3533 (86m by 86m) SK93NE Area

Administrative Areas

Civil Parish ROPSLEY AND HUMBY, SOUTH KESTEVEN, LINCOLNSHIRE

HER Number 34036 - MLI34036 **Site Name** Ring Dam Medieval Fishpond, Ropsley and Humby

HER Number	Site Name	Record Type
34036 - MLI34036	Ring Dam Medieval Fishpond, Ropsley and Humby	Monument

Ring Dam medieval fishpond, to the south-east of Ropsley.

Monument Types and Dates

FISHPOND (Medieval to Post Medieval - 1066 AD to 1900 AD)
Evidence EARTHWORK

Description and Sources

Description

The site is first identified as Ring Dam on the 1st edition Ordnance Survey map, but appears as Dam Ring in the Enclosure Award of 1796. The name 'dam' strongly suggests a fishpond complex. A documentary reference in a deed of 1335 may relate to the earthworks, and cites a covenant between Robert de Kyrketon 'of Roppesle' and Roger Rohaut, knight, the former claiming rights and liberties in Ropsley and Humby and a fishery called 'Mickledam and Littledam'. There is no evidence for a manor house or large establishment nearby to suggest this was part of a moat or formal garden. An earthwork ditch forms three sides of a rectangular area about 60m by 45m, two channels leading downhill to a stream alongside the road and merging into one below a bank crossing the channels at right angles. Features suggesting terracing can be seen to the north and south. {1}{2}

The sub-rectangular fishpond originally took the form of a rectangular moat enclosing a central island. The eastern, southern and western arms of the moat still hold water. The northern arm, shown on 18th and 19th century maps, was infilled by 1843. Water was supplied at the north-western corner; two outlets are located on the eastern arm. The pond remained in use during the post-medieval period, known as the 'Washdyke'. In modern times water has been channelled to a sheep dip to the north-east. The sheep dip, all fences and the pump at the north side of the pond are excluded from the scheduling, although the ground beneath these features is included. A 2m boundary around the monument is considered essential for its support and preservation. {3}

Sources

- (1) Unpublished Document: BOND, C.J.. 1979. MOATED SITES RESEARCH GROUP. no.6, p.50
 - (2) Unpublished Document: R.H. Healey and D.R. Roffe. Some Medieval and Later Earthworks in South Lincolnshire. vol.1, p.124; vol.2, fig.97
 - (3) Scheduling Record: English Heritage. 30/07/2001. Ring Dam medieval fishpond. SAM 33127
-

Location

National Grid Reference

Centred SK 9968 3376 (84m by 90m) SK93SE Area

Administrative Areas

Civil Parish ROPSLEY AND HUMBY, SOUTH KESTEVEN, LINCOLNSHIRE

HER Number 34323 - MLI34323 Site Name Ropsley Rise Wood, Ropsley and Humby

HER Number	Site Name	Record Type
34323 - MLI34323	Ropsley Rise Wood, Ropsley and Humby	Monument

Ropsley Rise Wood, Ropsley and Humby.

Monument Types and Dates

BANK (EARTHWORK) (Undated)

Evidence EARTHWORK

DITCH (Undated)

Evidence EARTHWORK

WOOD (Medieval to Modern - 1066 AD? to 2050 AD)

Evidence ENHANCED NATURAL FEATURE

Description and Sources

Description

A series of banks and ditches were recorded in the woods during a site visit. There is one sizable bank extending from the southern boundary towards the centre of the wood. There are some external banks and ditches but these were only evident alongside the north-eastern boundary. {1}

An area of woodland (all of which is classified as plantation) included in the Nature Conservancy Council's 'Inventory of Ancient Woodland'. Ancient woodland status considered to be probable. {2}

Sources

- (1) Report: Archaeological Project Services. 2001. Ropsley Rise Wood.
 - (2) Index: Nature Conservancy Council. 1989. Inventory of Ancient Woodland: Lincolnshire. -
-

Location

National Grid Reference

Centred SK 9682 3493 (1065m by 710m) SK93SE Area

Administrative Areas

Civil Parish ROPSLEY AND HUMBY, SOUTH KESTEVEN, LINCOLNSHIRE

HER Number 34325 - MLI34325 **Site Name** Abney Wood, Ropsley and Humby

HER Number	Site Name	Record Type
34325 - MLI34325	Abney Wood, Ropsley and Humby	Monument

Abney Wood, Ropsley and Humby.

Monument Types and Dates

WOOD (Medieval to Modern - 1066 AD? to 2050 AD)
Evidence ENHANCED NATURAL FEATURE

Description and Sources

Description

An area of woodland (all of which is classified as semi-natural) included in the Nature Conservancy Council's 'Inventory of Ancient Woodland'. Ancient woodland status considered to be highly probable. {1}

Sources

(1) Index: Nature Conservancy Council. 1989. Inventory of Ancient Woodland: Lincolnshire. -

Location

National Grid Reference

Centred SK 9798 3620 (439m by 349m) SK93NE Area

Administrative Areas

Civil Parish ROPSLEY AND HUMBY, SOUTH KESTEVEN, LINCOLNSHIRE
Civil Parish WELBY, SOUTH KESTEVEN, LINCOLNSHIRE

HER Number 34327 - MLI34327 Site Name Kirton Wood, Ropsley and Humby

HER Number	Site Name	Record Type
34327 - MLI34327	Kirton Wood, Ropsley and Humby	Monument

Kirton Wood, Ropsley and Humby.

Monument Types and Dates

WOOD (Medieval to Modern - 1066 AD? to 2050 AD)
Evidence ENHANCED NATURAL FEATURE

Description and Sources

Description

An area of woodland (all of which is classified as semi-natural) included in the Nature Conservancy Council's 'Inventory of Ancient Woodland'. Ancient woodland status considered to be highly probable. SSSI; Nature Conservation Review site grade 2. {1}

Sources

(1) Index: Nature Conservancy Council. 1989. Inventory of Ancient Woodland: Lincolnshire. -

Location

National Grid Reference

Centred SK 9806 3269 (535m by 956m) SK93SE Area

Administrative Areas

Civil Parish ROPSLEY AND HUMBY, SOUTH KESTEVEN, LINCOLNSHIRE

HER Number 34916 - MLI34916 **Site Name** Bronze Age Pottery, Abney Wood, Ropsley and Humby

HER Number	Site Name	Record Type
34916 - MLI34916	Bronze Age Pottery, Abney Wood, Ropsley and Humby	Monument

A scatter of Bronze Age pottery, found to the south-east of Abney Wood, Ropsley and Humby.

Monument Types and Dates

ARTEFACT SCATTER (Bronze Age - 2200 BC to 801 BC)

Evidence FIND

Description and Sources

Description

73 sherds of Bronze Age pottery were found in 1979, during field walking on land to the south-east of Abney Wood, Ropsley and Humby. The concentration was thought to possibly indicate settlement activity. {1}{2}

Sources

- (1) Report: Trust for Lincolnshire Archaeology. 1990. PETROFINA PIPELINE. HB 18-04
 - (2) Bibliographic Reference: Lane, T.W.. 1995. The Archaeology and Developing Landscape of Ropsley and Humby, Lincolnshire. no.5
-

Location

National Grid Reference

Centred SK 9843 3606 (171m by 171m) SK93NE Area

Administrative Areas

Civil Parish ROPSLEY AND HUMBY, SOUTH KESTEVEN, LINCOLNSHIRE

HER Number 34917 - MLI34917 **Site Name** Bronze Age Pottery, Ropsley Heath, Ropsley and Humby

HER Number	Site Name	Record Type
34917 - MLI34917	Bronze Age Pottery, Ropsley Heath, Ropsley and Humby	Monument

A scatter of Bronze Age pottery, found at Ropsley Heath, Ropsley and Humby.

Monument Types and Dates

ARTEFACT SCATTER (Bronze Age - 2200 BC to 801 BC)
Evidence FIND

Description and Sources

Description

37 sherds of Bronze Age pottery were found in 1979, during field walking on land at Ropsley Heath, Ropsley and Humby. The sherds were found on a south facing slope, and possibly indicate settlement activity. {1}{2}

Sources

- (1) Report: Trust for Lincolnshire Archaeology. 1990. PETROFINA PIPELINE. HB 18-04
 - (2) Bibliographic Reference: Lane, T.W.. 1995. The Archaeology and Developing Landscape of Ropsley and Humby, Lincolnshire. no.6
-

Location

National Grid Reference

Centred SK 9889 3607 (96m by 89m) SK93NE Area

Administrative Areas

Civil Parish ROPSLEY AND HUMBY, SOUTH KESTEVEN, LINCOLNSHIRE

HER Number 34924 - MLI34924 **Site Name** Iron Age Pottery, Ropsley and Humby

HER Number	Site Name	Record Type
34924 - MLI34924	Iron Age Pottery, Ropsley and Humby	Monument

A small scatter of Iron Age pottery, found to the east of Ropsley.

Monument Types and Dates

ARTEFACT SCATTER (Iron Age - 800 BC to 42 AD)
Evidence FIND

Description and Sources

Description

Six sherds of Iron Age pottery were found in 1979, during field walking on land to the east of Ropsley. {1}

Sources

(1) Bibliographic Reference: Lane, T.W.. 1995. The Archaeology and Developing Landscape of Ropsley and Humby, Lincolnshire. no.18

Location

National Grid Reference

Centred TF 0012 3421 (66m by 69m) TF03SW Area

Administrative Areas

Civil Parish ROPSLEY AND HUMBY, SOUTH KESTEVEN, LINCOLNSHIRE

HER Number 34925 - MLI34925 **Site Name** Bronze Age Pottery, Hurn Wood, Ropsley and Humby

HER Number	Site Name	Record Type
34925 - MLI34925	Bronze Age Pottery, Hurn Wood, Ropsley and Humby	Monument

A small scatter of Bronze Age pottery, found to the south of Hurn Wood, Ropsley and Humby.

Monument Types and Dates

ARTEFACT SCATTER (Bronze Age - 2200 BC to 801 BC)
Evidence FIND

Description and Sources

Description

A small scatter of ten Bronze Age pottery sherds were found in 1979, during field walking on land to the south of Hurn Wood, Ropsley and Humby. The sherds were recovered from a patch of relatively sandy soil surrounded by clays. {1}

Sources

- (1) Bibliographic Reference: Lane, T.W.. 1995. The Archaeology and Developing Landscape of Ropsley and Humby, Lincolnshire. no.11
-

Location

National Grid Reference

Centred SK 9889 3303 (96m by 97m) SK93SE Area

Administrative Areas

Civil Parish ROPSLEY AND HUMBY, SOUTH KESTEVEN, LINCOLNSHIRE

HER Number 34926 - MLI34926 **Site Name** Iron Age Finds, Kirton Wood, Ropsley and Humby

HER Number	Site Name	Record Type
34926 - MLI34926	Iron Age Finds, Kirton Wood, Ropsley and Humby	Monument

A concentration of Iron Age pottery and a quern fragment, found to the east of Kirton Wood, Ropsley and Humby.

Monument Types and Dates

ARTEFACT SCATTER (Iron Age - 800 BC to 42 AD)
Evidence FIND

Description and Sources

Description

13 sherds of Iron Age calcite-gritted pottery, including scored ware and one wheel-turned base fragment, were found in 1979, during field walking on land to the east of Kirton Wood, Ropsley and Humby. Found on a significant sandy hummock within an extensive area of till. A quern fragment of likely Iron Age date was also recovered. {1}

Sources

- (1) Bibliographic Reference: Lane, T.W.. 1995. The Archaeology and Developing Landscape of Ropsley and Humby, Lincolnshire. no.13
-

Location

National Grid Reference

Centred SK 9877 3226 (56m by 58m) SK93SE Area

Administrative Areas

Civil Parish ROPSLEY AND HUMBY, SOUTH KESTEVEN, LINCOLNSHIRE

HER Number 34927 - MLI34927 Site Name Iron Age Pottery, Ropsley and Humby

HER Number	Site Name	Record Type
34927 - MLI34927	Iron Age Pottery, Ropsley and Humby	Monument

Concentration of Iron Age pottery, found to the south of Ropsley.

Monument Types and Dates

ARTEFACT SCATTER (Iron Age - 800 BC to 42 AD)
Evidence FIND

Description and Sources

Description

A scatter of 3 definite and 18 probable Iron Age pottery sherds were found in 1979, during field walking on land to the south of Ropsley. The sherds were concentrated on a north facing slope of a narrow valley, adjacent to a small stream, in the general area of a dark soilmark. {1}

Sources

- (1) Bibliographic Reference: Lane, T.W.. 1995. The Archaeology and Developing Landscape of Ropsley and Humby, Lincolnshire. no.15
-

Location

National Grid Reference

Centred SK 9923 3358 (128m by 128m) SK93SE Area

Administrative Areas

Civil Parish ROPSLEY AND HUMBY, SOUTH KESTEVEN, LINCOLNSHIRE

HER Number 34928 - MLI34928 **Site Name** Bronze Age Pottery, Heath Farm, Ropsley and Humby

HER Number	Site Name	Record Type
34928 - MLI34928	Bronze Age Pottery, Heath Farm, Ropsley and Humby	Monument

A scatter of Bronze Age pottery, found to the south-west of Heath Farm, Ropsley and Humby.

Monument Types and Dates

ARTEFACT SCATTER (Bronze Age - 2200 BC to 801 BC)

Evidence FIND

SETTLEMENT? (Bronze Age - 2200 BC to 801 BC)

Evidence CONJECTURAL EVIDENCE

Description and Sources

Description

10 sherds of Bronze Age pottery were found in 1979, during field walking on land to the south-west of Heath Farm, Ropsley and Humby. This scatter forms part of a small cluster of distinct concentrations of pottery, possibly indicating settlement activity in this area. {1}

Sources

(1) Bibliographic Reference: Lane, T.W.. 1995. The Archaeology and Developing Landscape of Ropsley and Humby, Lincolnshire. no.7

Location

National Grid Reference

Centred SK 9944 3593 (39m by 37m) SK93NE Area

Administrative Areas

Civil Parish ROPSLEY AND HUMBY, SOUTH KESTEVEN, LINCOLNSHIRE

HER Number 34929 - MLI34929 **Site Name** Bronze Age Pottery, Glebe Farm, Ropsley and Humby

HER Number	Site Name	Record Type
34929 - MLI34929	Bronze Age Pottery, Glebe Farm, Ropsley and Humby	Monument

A scatter of Bronze Age pottery, found to the north-west of Glebe Farm, Ropsley and Humby.

Monument Types and Dates

ARTEFACT SCATTER (Bronze Age - 2200 BC to 801 BC)

Evidence FIND

SETTLEMENT? (Bronze Age - 2200 BC to 801 BC)

Evidence CONJECTURAL EVIDENCE

Description and Sources

Description

42 sherds of Bronze Age pottery were found in 1979, during field walking on land to the north-west of Glebe Farm, Ropsley and Humby. This scatter forms part of a small cluster of distinct concentrations of pottery, possibly indicating settlement activity in this area. {1}

Sources

- (1) Bibliographic Reference: Lane, T.W.. 1995. The Archaeology and Developing Landscape of Ropsley and Humby, Lincolnshire. no.8
-

Location

National Grid Reference

Centred SK 9938 3578 (69m by 72m) SK93NE Area

Administrative Areas

Civil Parish ROPSLEY AND HUMBY, SOUTH KESTEVEN, LINCOLNSHIRE

HER Number 34930 - MLI34930 **Site Name** Bronze Age Pottery, Glebe Farm, Ropsley and Humby

HER Number	Site Name	Record Type
34930 - MLI34930	Bronze Age Pottery, Glebe Farm, Ropsley and Humby	Monument

A scatter of Bronze Age pottery, found to the north-west of Glebe Farm, Ropsley and Humby.

Monument Types and Dates

ARTEFACT SCATTER (Bronze Age - 2200 BC to 801 BC)

Evidence FIND

SETTLEMENT? (Bronze Age - 2200 BC to 801 BC)

Evidence CONJECTURAL EVIDENCE

Description and Sources

Description

23 sherds of Bronze Age pottery were found in 1979, during field walking on land to the north-west of Glebe Farm, Ropsley and Humby. This scatter forms part of a small cluster of distinct concentrations of pottery, possibly indicating settlement activity in this area. {1}

Sources

- (1) Bibliographic Reference: Lane, T.W.. 1995. The Archaeology and Developing Landscape of Ropsley and Humby, Lincolnshire. no.9
-

Location

National Grid Reference

Centred SK 9945 3583 (45m by 45m) SK93NE Area

Administrative Areas

Civil Parish ROPSLEY AND HUMBY, SOUTH KESTEVEN, LINCOLNSHIRE

HER Number 34931 - MLI34931 **Site Name** Bronze Age Pottery, Heath Farm, Ropsley and Humby

HER Number	Site Name	Record Type
34931 - MLI34931	Bronze Age Pottery, Heath Farm, Ropsley and Humby	Monument

A scatter of Bronze Age pottery, found to the south of Heath Farm, Ropsley and Humby.

Monument Types and Dates

ARTEFACT SCATTER (Bronze Age - 2200 BC to 801 BC)

Evidence FIND

SETTLEMENT? (Bronze Age - 2200 BC to 801 BC)

Evidence CONJECTURAL EVIDENCE

Description and Sources

Description

15 sherds of Bronze Age pottery were found in 1979, during field walking on land to the south of Heath Farm, Ropsley and Humby. This scatter forms part of a small cluster of distinct concentrations of pottery, possibly indicating settlement activity in this area. {1}

Sources

- (1) Bibliographic Reference: Lane, T.W.. 1995. The Archaeology and Developing Landscape of Ropsley and Humby, Lincolnshire. no.10
-

Location

National Grid Reference

Centred SK 9958 3589 (54m by 53m)

SK93NE

Area

Administrative Areas

Civil Parish

ROPSLEY AND HUMBY, SOUTH KESTEVEN, LINCOLNSHIRE

HER Number 34932 - MLI34932 **Site Name** Bronze Age Pottery, North Lodge Farm, Ropsley and Humby

HER Number	Site Name	Record Type
34932 - MLI34932	Bronze Age Pottery, North Lodge Farm, Ropsley and Humby	Monument

A scatter of Bronze Age pottery, found to the north-west of North Lodge Farm, Ropsley and Humby.

Monument Types and Dates

ARTEFACT SCATTER (Bronze Age - 2200 BC to 801 BC)
Evidence FIND

Description and Sources

Description

16 sherds of Bronze Age pottery were found in 1979, on land to the north-west of North Lodge Farm, Ropsley and Humby. The sherds were recovered from clayey soil, close to the junction with the limestone geology. {1}

Sources

- (1) Bibliographic Reference: Lane, T.W.. 1995. The Archaeology and Developing Landscape of Ropsley and Humby, Lincolnshire. no.12
-

Location

National Grid Reference

Centred SK 9784 3565 (112m by 80m) SK93NE Area

Administrative Areas

Civil Parish ROPSLEY AND HUMBY, SOUTH KESTEVEN, LINCOLNSHIRE

HER Number 34933 - MLI34933 **Site Name** Iron Age Pottery, Ropsley and Humby

HER Number	Site Name	Record Type
34933 - MLI34933	Iron Age Pottery, Ropsley and Humby	Monument

A small scatter of Iron Age pottery sherds, found to the west of Ropsley.

Monument Types and Dates

ARTEFACT SCATTER (Iron Age - 800 BC to 42 AD)
Evidence FIND

Description and Sources

Description

A small scatter of Iron Age pottery was found in 1979, during field walking on land to the west of Ropsley. The assemblage comprised four sherds of scored-ware and two late Iron Age rims fragments. {1}

Sources

- (1) Bibliographic Reference: Lane, T.W.. 1995. The Archaeology and Developing Landscape of Ropsley and Humby, Lincolnshire. no.19
-

Location

National Grid Reference

Centred SK 9795 3451 (77m by 82m) SK93SE Area

Administrative Areas

Civil Parish ROPSLEY AND HUMBY, SOUTH KESTEVEN, LINCOLNSHIRE

HER Number 34934 - MLI34934 **Site Name** Roman Finds Scatter, Ropsley and Humby

HER Number	Site Name	Record Type
34934 - MLI34934	Roman Finds Scatter, Ropsley and Humby	Monument

A concentration of Roman artefacts, found to the west of Ropsley.

Monument Types and Dates

ARTEFACT SCATTER (Roman - 43 AD to 409 AD)

Evidence FIND

SETTLEMENT? (Roman - 43 AD to 409 AD)

Evidence CONJECTURAL EVIDENCE

Description and Sources

Description

A concentration of Roman artefacts were found in 1979, during field walking on land to the west of Ropsley. The assemblage comprised over 250 sherds of Roman pottery, a quern fragment and four pieces of Roman tile, and could indicate the location of possible Roman settlement activity. {1}

Sources

(1) Bibliographic Reference: Lane, T.W.. 1995. The Archaeology and Developing Landscape of Ropsley and Humby, Lincolnshire. no.19

Location

National Grid Reference

Centred SK 9795 3453 (191m by 181m) SK93SE Area

Administrative Areas

Civil Parish ROPSLEY AND HUMBY, SOUTH KESTEVEN, LINCOLNSHIRE

HER Number 34935 - MLI34935 **Site Name** Bronze Age Pottery Scatter, East Glen River, Ropsley and Humby

HER Number **Site Name** **Record Type**

34935 - MLI34935 Bronze Age Pottery Scatter, East Glen River, Ropsley and Humby Monument

A discrete scatter of Bronze Age pottery, found to the west of East Glen River, Ropsley and Humby.

Monument Types and Dates

ARTEFACT SCATTER (Bronze Age - 2200 BC to 801 BC)

Evidence FIND

Description and Sources

Description

A discrete scatter of 14 Bronze Age pottery sherds were found in 1979, during field walking on land to the west of East Glen River, Ropsley and Humby. The pottery was found on a generally level area, at the junction of the Great Oolite Limestone and Upper Estuarine Clay. {1}

Sources

- (1) Bibliographic Reference: Lane, T.W.. 1995. The Archaeology and Developing Landscape of Ropsley and Humby, Lincolnshire. no.4

Location

National Grid Reference

Centred TF 0117 3309 (107m by 90m) TF03SW Area

Administrative Areas

Civil Parish ROPSLEY AND HUMBY, SOUTH KESTEVEN, LINCOLNSHIRE

HER Number 34936 - MLI34936 Site Name Roman Pottery Scatter, Ropsley and Humby

HER Number	Site Name	Record Type
34936 - MLI34936	Roman Pottery Scatter, Ropsley and Humby	Monument

A dense scatter of Roman pottery sherds, found on land to the east of Ropsley.

Monument Types and Dates

ARTEFACT SCATTER (Roman - 43 AD to 409 AD)

Evidence FIND

FARMSTEAD? (Roman - 43 AD to 409 AD)

Evidence CONJECTURAL EVIDENCE

SETTLEMENT? (Roman - 43 AD to 409 AD)

Evidence CONJECTURAL EVIDENCE

Description and Sources

Description

523 sherds of mainly greyware Roman pottery were found in 1979, during field walking on land to the east of Ropsley. The material was recovered from the Upper Estuarine clayey soils, adjacent to the junction with the limestone. The dense concentration of the artefacts and could indicate the location of a Roman farmstead or settlement. Three fragments of Roman tile were also recovered. {1}

Sources

- (1) Bibliographic Reference: Lane, T.W.. 1995. The Archaeology and Developing Landscape of Ropsley and Humby, Lincolnshire. no.18
-

Location

National Grid Reference

Centred TF 0012 3422 (166m by 170m) TF03SW Area

Administrative Areas

Civil Parish ROPSLEY AND HUMBY, SOUTH KESTEVEN, LINCOLNSHIRE

HER Number 34937 - MLI34937 **Site Name** Bronze Age Pottery Scatter, Chain Farm House, Ropsley and Humby

HER Number **Site Name** **Record Type**

34937 - MLI34937 Bronze Age Pottery Scatter, Chain Farm House, Ropsley and Humby Monument

A scatter of Bronze Age pottery, found to the south of Chain Farm House, Ropsley and Humby.

Monument Types and Dates

ARTEFACT SCATTER (Early Bronze Age - 2200 BC to 1501 BC)

Evidence FIND

HUT CIRCLE? (Early Bronze Age - 2200 BC to 1501 BC)

Evidence CROPMARK

Description and Sources

Description

Sixty two sherds of Bronze Age pottery were found in 1979, during field walking on land to the south of Chain Farm House, Ropsley and Humby. The site is situated adjacent to Long Hollow, and is cut by a stone quarry to the south. The assemblage includes Beaker and Collared Urn sherds, suggesting an early Bronze Age date for the activity in this area. Possible circular cropmarks slightly to the north of the pottery spread could indicate the location of former hut circles. {1}

Sources

- (1) Bibliographic Reference: Lane, T.W.. 1995. The Archaeology and Developing Landscape of Ropsley and Humby, Lincolnshire. no.2

Location

National Grid Reference

Centred TF 0019 3641 (149m by 141m) TF03NW Area

Administrative Areas

Civil Parish ROPSLEY AND HUMBY, SOUTH KESTEVEN, LINCOLNSHIRE

HER Number 34938 - MLI34938 **Site Name** Neolithic Flints, Glebe Farm, Ropsley and Humby

HER Number	Site Name	Record Type
34938 - MLI34938	Neolithic Flints, Glebe Farm, Ropsley and Humby	Monument

Neolithic flint scatter, found to the west of Glebe Farm, Ropsley and Humby.

Monument Types and Dates

FLINT SCATTER (Early Mesolithic to Late Neolithic - 10000 BC to 2351 BC)
Evidence FIND

Description and Sources

Description

A large number of Neolithic flints, including leaf-shaped arrowheads and long, thin blades, were found in 1979, during field walking on land to the west of Glebe Farm, Ropsley and Humby. The site is on a sandy hummock, at the junction of the Lincolnshire Limestone and Upper Estuarine Clays. The majority of the flints are of early Neolithic character, though the assemblage also includes a small number of microliths, suggesting some Mesolithic activity here. {1}

Sources

- (1) Bibliographic Reference: Lane, T.W.. 1995. The Archaeology and Developing Landscape of Ropsley and Humby, Lincolnshire. no.1
-

Location

National Grid Reference

Centred SK 9960 3553 (153m by 75m) SK93NE Area

Administrative Areas

Civil Parish ROPSLEY AND HUMBY, SOUTH KESTEVEN, LINCOLNSHIRE

HER Number 34939 - MLI34939 **Site Name** Bronze Age Pottery, Glebe Farm, Ropsley and Humby

HER Number	Site Name	Record Type
34939 - MLI34939	Bronze Age Pottery, Glebe Farm, Ropsley and Humby	Monument

Bronze Age pottery, found to the west of Glebe Farm, Ropsley and Humby.

Monument Types and Dates

ARTEFACT SCATTER (Bronze Age - 2200 BC to 801 BC)
Evidence FIND

Description and Sources

Description

27 sherds of Bronze Age pottery were found in 1979, during field walking on land to the west of Glebe Farm, Ropsley and Humby. The site is on a sandy hummock, at the junction of the Lincolnshire Limestone and Upper Estuarine Clays. {1}

Sources

- (1) Bibliographic Reference: Lane, T.W.. 1995. The Archaeology and Developing Landscape of Ropsley and Humby, Lincolnshire. no.1
-

Location

National Grid Reference

Centred SK 9960 3553 (153m by 75m) SK93NE Area

Administrative Areas

Civil Parish ROPSLEY AND HUMBY, SOUTH KESTEVEN, LINCOLNSHIRE

HER Number 35245 - MLI80726 **Site Name** Undated remains on land adjacent to 10 School Lane

HER Number	Site Name	Record Type
35245 - MLI80726	Undated remains on land adjacent to 10 School Lane	Monument

Undated remains on land adjacent to 10 School Lane

Monument Types and Dates

PIT (Undated)
Evidence SUB SURFACE DEPOSIT
POST HOLE (Undated)
Evidence SUB SURFACE DEPOSIT

Description and Sources

Description

Three undated pits and an undated post hole were revealed during a watching brief on land adjacent to 10 School Lane.

{1}{2}

Sources

- (1) Report: Archaeological Project Services. Apr 2000. Land adjacent to 10 School Lane, Ropsley. RSL99
 - (2) Archive: Archaeological Project Services. 1999. Land adjacent to 10 School Lane, Ropsley. LCNCC 209.99
-

Location

National Grid Reference

Centred SK 9909 3429 (24m by 15m) SK93SE Area

Administrative Areas

Civil Parish ROPSLEY AND HUMBY, SOUTH KESTEVEN, LINCOLNSHIRE

HER Number 35246 - MLI80727 **Site Name** Medieval and post medieval remains, land adjacent to 10 School Lane

HER Number **Site Name** **Record Type**

35246 - MLI80727 Medieval and post medieval remains, land adjacent to 10 School Lane Monument

Medieval and post medieval remains found on land adjacent to 10 School Lane during a watching brief.

Monument Types and Dates

FINDSPOT (Early Medieval/Dark Age to Modern - 900 AD to 1950AD)

Evidence FIND

PIT (Post Medieval - 1540 AD to 1900 AD)

Evidence SUB SURFACE DEPOSIT

Description and Sources

Description

A post medieval pit, medieval to twentieth century pottery, clay pipe, glass and brick were identified during a watching brief on land adjacent to 10 School Lane, Ropsley. {1}{2}

Sources

- (1) Report: Archaeological Project Services. Apr 2000. Land adjacent to 10 School Lane, Ropsley. RSL99
- (2) Archive: Archaeological Project Services. 1999. Land adjacent to 10 School Lane, Ropsley. LCNCC 209.99

Location

National Grid Reference

Centred SK 9909 3429 (25m by 15m) SK93SE Area

Administrative Areas

Civil Parish ROPSLEY AND HUMBY, SOUTH KESTEVEN, LINCOLNSHIRE

HER Number 35314 - MLI80979 **Site Name** Three Roman pottery sherds, Red House Farm

HER Number	Site Name	Record Type
35314 - MLI80979	Three Roman pottery sherds, Red House Farm	Find Spot

Three Roman pottery sherds, Red House Farm

Monument Types and Dates

FINDSPOT (Roman - 43 AD to 399 AD)
Evidence FIND

Description and Sources

Description

PRN 35314

Three unstratified Roman potsherds were recovered during a watching brief.{1}{2}

Sources

- (1) Report: Archaeological Project Services. Nov 2000. Watching brief on land at Red House Farm, Little Humby. LHR00
 - (2) Archive: Archaeological Project Services. Nov 2000. Watching brief on land at Red House Farm, Little Humby. LCNCC 2000.204
-

Location

National Grid Reference

TF 0025 3302 (point) TF03SW Point

Administrative Areas

Civil Parish ROPSLEY AND HUMBY, SOUTH KESTEVEN, LINCOLNSHIRE

HER Number 35315 - MLI80980 **Site Name** Settlement of Little Humby

HER Number	Site Name	Record Type
35315 - MLI80980	Settlement of Little Humby	Monument

The settlement of Little Humby has its origins in the medieval period, and possibly earlier, and survives to the present.

Monument Types and Dates

SETTLEMENT (Early Medieval/Dark Age to Modern - 800 AD? to 2050AD)

Evidence CONJECTURAL EVIDENCE

PIT (Medieval - 1066 AD to 1539 AD)

Evidence SUB SURFACE DEPOSIT

FINDSPOT (Medieval - 1100 AD to 1499 AD)

Evidence FIND

RIDGE AND FURROW (Medieval - 1200 AD to 1539 AD)

Evidence EARTHWORK

Description and Sources

Description

The settlement of Little Humby seems to have been first documented separately in 1539, although it is possible that it was included with Great Humby, located nearby, which was documented in the Domesday Book. Certainly, archaeological investigation in the village has revealed earlier remains. {1}{2}

The hamlet of Little Humby is recorded as having seven households in 1563. The 19th century population was 81 in 1801, peaking at 122 in 1891, and fell to 82 in 1901. {3}{4}

Earthworks of medieval ridge and furrow surrounding Little Humby were identified on aerial photographs by the National Mapping Programme. {5}

A pit containing 13th and 14th century pottery was recorded during a watching brief at The Chestnuts (TF 0026 3314). Unstratified pottery was also recovered, possibly dating to the 9th century. {6}{7}

Three unstratified medieval potsherds were recovered during a watching brief at Red House Farm. {8}{9}

Sources

- (1) Bibliographic Reference: Cameron, K.. 1998. A Dictionary of Lincolnshire Place-Names. p.68
 - (2) Bibliographic Reference: Foster, C.W. and Longley, T.. 1924. Lincolnshire Domesday and Lindsey Survey. 31/4
 - (3) Bibliographic Reference: Hodgett, G.A.J.. 1975. Tudor Lincolnshire. p.190
 - (4) Bibliographic Reference: Page, W. (editor). 1906. The Victoria County History. Lincolnshire volume II. -
 - (5) Map: Royal Commission on the Historical Monuments of England. 1992-1996. National Mapping Programme. LINCOLNSHIRE. TF03SW
 - (6) Report: Archaeological Project Services. Feb 2003. Watching Brief at The Chestnuts, Little Humby. CLH02
 - (7) Archive: Archaeological Project Services. Feb 2003. Watching Brief on Land at The Chestnuts, Little Humby. LCNCC 2002.338
 - (8) Report: Archaeological Project Services. Nov 2000. Watching brief on land at Red House Farm, Little Humby. LHR00
 - (9) Archive: Archaeological Project Services. Nov 2000. Watching brief on land at Red House Farm, Little Humby. LCNCC 2000.204
-

Location

National Grid Reference

Centred TF 0032 3289 (564m by 617m) TF03SW Area

Administrative Areas

Civil Parish
HER Number

35315 - MLI80980

Site Name

ROPSLEY AND HUMBY, SOUTH KESTIVEN, LINCOLNSHIRE
Settlement of Little Humby

HER Number 35316 - MLI80981 **Site Name** Flint flake, Red House Farm

HER Number	Site Name	Record Type
35316 - MLI80981	Flint flake, Red House Farm	Find Spot
Flint flake, Red House Farm		

Monument Types and Dates

FINDSPOT (Early Neolithic to Late Bronze Age - 4000 BC to 801 BC)
Evidence FIND

Description and Sources

Description

PRN 35316

A single struck flint flake was recovered during a watching brief. The flake was a utilised waste flake with light patination, a striking platform and a bulb of percussion.{1}{2}

Sources

- (1) Report: Archaeological Project Services. Nov 2000. Watching brief on land at Red House Farm, Little Humby. LHR00
 - (2) Archive: Archaeological Project Services. Nov 2000. Watching brief on land at Red House Farm, Little Humby. LCNCC 2000.204
-

Location

National Grid Reference

TF 0025 3302 (point) TF03SW Point

Administrative Areas

Civil Parish ROPSLEY AND HUMBY, SOUTH KESTEVEN, LINCOLNSHIRE

HER Number 35474 - MLI82383 **Site Name** Quarries, Ropsley Rise Wood

HER Number	Site Name	Record Type
35474 - MLI82383	Quarries, Ropsley Rise Wood	Monument

Quarries, Ropsley Rise Wood

Monument Types and Dates

QUARRY (Undated)

Evidence EARTHWORK

Description and Sources

Description

A number of former quarries were identified during a site visit to Ropsley Rise Woods, mainly in the south-eastern part of the wood. {1}

Sources

(1) Report: Archaeological Project Services. 2001. Ropsley Rise Wood.

Location

National Grid Reference

Centred SK 969 349 (665m by 500m) SK93SE Area

Administrative Areas

Civil Parish ROPSLEY AND HUMBY, SOUTH KESTEVEN, LINCOLNSHIRE

HER Number 35678 - MLI83052 **Site Name** Bronze Age Spearhead, Sapperton

HER Number	Site Name	Record Type
35678 - MLI83052	Bronze Age Spearhead, Sapperton	Find Spot

The tip of a Bronze Age spearhead, said to have been found in Sapperton excavation (although NGR given is in Ropsley and Humby parish).

Monument Types and Dates

FINDSPOT (Bronze Age - 2200 BC to 801 BC)

Evidence	FIND
Evidence	STRATIFIED FIND

Description and Sources

Description

The tip of a Bronze Age spearhead was said to have been found during the excavations at Sapperton Roman town, in layer SA D.90. The grid reference stated is just inside the Ropsley and Humby parish boundary, however. {1}

Sources

(1) Index: South Kesteven records. Braceby and Sapperton. SK14.03

Location

National Grid Reference

TF 019 327 (point)	TF03SW	Point
--------------------	--------	-------

Administrative Areas

Civil Parish	BRACEBY AND SAPPERTON, SOUTH KESTEVEN, LINCOLNSHIRE
Civil Parish	ROPSLEY AND HUMBY, SOUTH KESTEVEN, LINCOLNSHIRE

HER Number 35679 - MLI83053 **Site Name** Possible Mesolithic waste flakes and core

HER Number	Site Name	Record Type
35679 - MLI83053	Possible Mesolithic waste flakes and core	Find Spot

Possible Mesolithic waste flakes and core near the parish boundary between Ropsley and Humby and Braceby and Sapperton.

Monument Types and Dates

FLINT SCATTER (Mesolithic - 10000 BC to 4001 BC)
Evidence FIND

Description and Sources

Description

35679

Waste flakes and a core were found near the parish boundary between Braceby and Sapperton and Ropsley and Humby. {1}

Sources

(1) Index: South Kesteven records. Braceby and Sapperton. SK14.04

Location

National Grid Reference

Centred TF 019 327 (100m by 100m) TF03SW Point

Administrative Areas

Civil Parish ROPSLEY AND HUMBY, SOUTH KESTEVEN, LINCOLNSHIRE

HER Number 35708 - MLI83146 **Site Name** Probable Romano-British gullies and pit, Chain Farm House

HER Number	Site Name	Record Type
35708 - MLI83146	Probable Romano-British gullies and pit, Chain Farm House	Monument

Probable Romano-British gullies and pit, Chain Farm House

Monument Types and Dates

GULLY (Undated)	
Evidence	SUB SURFACE DEPOSIT
PIT (Undated)	
Evidence	SUB SURFACE DEPOSIT
PIT (Roman - 43 AD to 409 AD)	
Evidence	SUB SURFACE DEPOSIT

Description and Sources

Description

PRN 35708

A small amount of Romano-British pottery was recovered from the vicinity of this site during fieldwalking. {3}

During an evaluation and watching brief, several features were recorded. Several undated gullies on a north-west/south-east alignment were recorded, along with a small undated pit of unknown function. A large pit recorded at the centre of these features contained Romano-British pottery, burnt clay and animal bone. The animal bone all came from a single cattle skeleton, although carcass disposal may not have been the primary function of the pit. A fragment of rotary quernstone indicates crop processing in the vicinity. The presence of the quernstone and the proximity of the Romano-British pit to the undated features suggests that the undated features are contemporary with the Romano-British pit. It is also suggested that all these features may be associated with cropmark features to the north and south.{1}{2}

Sources

- (1) Report: Archaeological Project Services. Aug 1999. Archaeological Investigations on land north of the A52 (Salter's Way), between Welby Lodge Farm and Dembleby Gorse. HSW98
 - (2) Archive: Archaeological Project Services. Aug 1999. Archaeological Investigations on land north of the A52 (Salter's Way), between Welby Lodge Farm and Dembleby Gorse. LCNCC 85.98
 - (3) Report: Archaeological Project Services. 1998. Desk-Top Assessment of the Archaeological Implications of the Proposed Watermain Replacement along the A52 Salter's Way, Heydour. HSW98
-

Location

National Grid Reference

Centred SK 9988 3682 (248m by 248m) SK93NE Area

Administrative Areas

Civil Parish	HEYDOUR, SOUTH KESTEVEN, LINCOLNSHIRE
Civil Parish	ROPSLEY AND HUMBY, SOUTH KESTEVEN, LINCOLNSHIRE

HER Number 35709 - MLI83147 **Site Name** A post-medieval field boundary, Chain Farm House

HER Number	Site Name	Record Type
35709 - MLI83147	A post-medieval field boundary, Chain Farm House	Monument

A post-medieval field boundary, Chain Farm House

Monument Types and Dates

GULLY (Undated)

Evidence SUB SURFACE DEPOSIT

FIELD BOUNDARY (Post Medieval - 1540 AD to 1900 AD)

Evidence CONJECTURAL EVIDENCE

Description and Sources

Description

PRN 35709

An undated north/south gully was recorded during a watching brief. Due to its alignment being parallel to existing field boundaries, this feature is thought to be of post medieval date.{1}{2}

Sources

- (1) Report: Archaeological Project Services. Aug 1999. Archaeological Investigations on land north of the A52 (Salter's Way), between Welby Lodge Farm and Dembleby Gorse. HSW98
 - (2) Archive: Archaeological Project Services. Aug 1999. Archaeological Investigations on land north of the A52 (Salter's Way), between Welby Lodge Farm and Dembleby Gorse. LCNCC 85.98
-

Location

National Grid Reference

Centred SK 9994 3682 (124m by 124m) SK93NE Area

Administrative Areas

Civil Parish	HEYDOUR, SOUTH KESTEVEN, LINCOLNSHIRE
Civil Parish	ROPSLEY AND HUMBY, SOUTH KESTEVEN, LINCOLNSHIRE

HER Number 35711 - MLI83149 **Site Name** Post-medieval ditches and possible road, A52/Long Hollow junction

HER Number **Site Name** **Record Type**

35711 - MLI83149 Post-medieval ditches and possible road, A52/Long Hollow junction Monument

Post-medieval ditches and possible road, A52/Long Hollow junction

Monument Types and Dates

GULLY (Undated)

Evidence SUB SURFACE DEPOSIT

ROAD (Post Medieval - 1540 AD to 1900 AD)

Evidence CONJECTURAL EVIDENCE

DITCH (Post Medieval - 1670 AD? to 1730 AD?)

Evidence SUB SURFACE DEPOSIT

Description and Sources

Description

PRN 35711

During a watching brief on a pipeline, a series of north-west/south-east aligned gullies and a ditch were recorded. The gullies were undated but the ditch was thought to be of late 17th or early 18th century date, as a clay pipe of this date was recovered from it. The similar alignment of the gullies with the ditch make it likely that the features are contemporary. Deposits of silty sand with limestone inclusions and a convex upper surface were tentatively identified as a road circa 3.7m in width, as cart tracks were recorded in the surface and the alignment of the feature corresponds with the northerly continuation of a minor road extending southwards from the A52.

Sources

- (1) Report: Archaeological Project Services. Aug 1999. Archaeological Investigations on land north of the A52 (Salter's Way), between Welby Lodge Farm and Dembleby Gorse. HSW98
- (2) Archive: Archaeological Project Services. Aug 1999. Archaeological Investigations on land north of the A52 (Salter's Way), between Welby Lodge Farm and Dembleby Gorse. LCNCC 85.98

Location

National Grid Reference

Centred TF 0045 3683 (158m by 157m) TF03NW Area

Administrative Areas

Civil Parish BRACEBY AND SAPPERTON, SOUTH KESTEVEN, LINCOLNSHIRE

Civil Parish HEYDOUR, SOUTH KESTEVEN, LINCOLNSHIRE

Civil Parish ROPSLEY AND HUMBY, SOUTH KESTEVEN, LINCOLNSHIRE

HER Number 36332 - MLI84207 **Site Name** Undated cropmark enclosure, Ropsley and Humby

HER Number	Site Name	Record Type
36332 - MLI84207	Undated cropmark enclosure, Ropsley and Humby	Monument

Undated cropmark enclosure, Ropsley and Humby

Monument Types and Dates

ENCLOSURE (Unknown date)
Evidence CROPMARK

Description and Sources

Description

PRN 36332

Undated cropmark enclosure. {1}

Sources

(1) Map: Royal Commission on the Historical Monuments of England. 1992-1996. National Mapping Programme. LINCOLNSHIRE. SK93SE; 9734; LI.834.11.1

Location

National Grid Reference

Centred SK 9736 3478 (147m by 123m) SK93SE Area

Administrative Areas

Civil Parish ROPSLEY AND HUMBY, SOUTH KESTEVEN, LINCOLNSHIRE

HER Number 36333 - MLI84208 **Site Name** Undated cropmark enclosure, Ropsley and Humby

HER Number	Site Name	Record Type
36333 - MLI84208	Undated cropmark enclosure, Ropsley and Humby	Monument

Undated cropmark enclosure, Ropsley and Humby

Monument Types and Dates

ENCLOSURE (Unknown date)

Evidence CROPMARK

Description and Sources

Description

PRN 36333

Undated cropmark enclosure. {1}

Sources

(1) Map: Royal Commission on the Historical Monuments of England. 1992-1996. National Mapping Programme. LINCOLNSHIRE. SK93SE; 9833; LI.829.1.1-2

Location

National Grid Reference

Centred SK 9803 3392 (268m by 138m) SK93SE Area

Administrative Areas

Civil Parish ROPSLEY AND HUMBY, SOUTH KESTEVEN, LINCOLNSHIRE

HER Number 36334 - MLI84209 **Site Name** Medieval Wood Banks, Ropsley and Humby

HER Number	Site Name	Record Type
36334 - MLI84209	Medieval Wood Banks, Ropsley and Humby	Monument

Cropmarks of medieval wood banks, Ropsley and Humby.

Monument Types and Dates

WOOD BANK (Medieval - 1066 AD to 1539 AD)
Evidence CROPMARK

Description and Sources

Description

Cropmarks of medieval wood banks, identified on aerial photographs by the National Mapping Programme. Indicates that the adjacent Kirton Wood (see PRN 34327) was formerly much larger in extent. {1}

Sources

- (1) Map: Royal Commission on the Historical Monuments of England. 1992-1996. National Mapping Programme. LINCOLNSHIRE. SK93SE; 9832; LI.830.2.1
-

Location

National Grid Reference

Centred SK 9854 3247 (441m by 566m) SK93SE Area

Administrative Areas

Civil Parish ROPSLEY AND HUMBY, SOUTH KESTEVEN, LINCOLNSHIRE

HER Number 36335 - MLI84210 **Site Name** Undated Enclosures, Ropsley and Humby

HER Number	Site Name	Record Type
36335 - MLI84210	Undated Enclosures, Ropsley and Humby	Monument

Cropmarks of undated enclosures, Ropsley and Humby.

Monument Types and Dates

ENCLOSURE (Unknown date)

Evidence CROPMARK

Description and Sources

Description

Cropmarks of undated enclosures, identified on aerial photographs by the National Mapping Programme. {1}

Sources

(1) Map: Royal Commission on the Historical Monuments of England. 1992-1996. National Mapping Programme. LINCOLNSHIRE. SK93SE; 9832; LI.830.1.1-3

Location

National Grid Reference

Centred SK 9885 3228 (236m by 136m) SK93SE Area

Administrative Areas

Civil Parish ROPSLEY AND HUMBY, SOUTH KESTEVEN, LINCOLNSHIRE

HER Number 36336 - MLI84211 Site Name Ridge and Furrow, Little Humby

HER Number	Site Name	Record Type
36336 - MLI84211	Ridge and Furrow, Little Humby	Monument

Earthworks of medieval ridge and furrow, to the west of Little Humby.

Monument Types and Dates

RIDGE AND FURROW (Medieval - 1066 AD to 1539 AD)

Evidence	EARTHWORK
Evidence	SUB SURFACE DEPOSIT

Description and Sources

Description

Earthworks of medieval ridge and furrow, to the west of Little Humby, identified on aerial photography by the National Mapping Programme. {1}

Possible traces of the ridge and furrow were revealed in August 2015, during trial trenching to the immediate west of the village green. The remains of three possible medieval furrow bases, aligned on an east to west axis, were identified as slight undulations in the thickness of the subsoil deposit. {2}{3}

Sources

- (1) Map: Royal Commission on the Historical Monuments of England. 1992-1996. National Mapping Programme. LINCOLNSHIRE. SK93SE; 9932
 - (2) Report: Trent and Peak Archaeology. 2015. S101a Water Scheme, Little Humby. TPA site code: LHU1
 - (3) Archive: Trent and Peak Archaeology. 2015. S101a Water Scheme, Little Humby. LCNCC2015.14
-

Location

National Grid Reference

Centred SK 9993 3284 (534m by 483m) SK93SE Area

Administrative Areas

Civil Parish ROPSLEY AND HUMBY, SOUTH KESTEVEN, LINCOLNSHIRE

HER Number 36337 - MLI84212 **Site Name** Ridge and furrow, Ropsley and Humby

HER Number	Site Name	Record Type
36337 - MLI84212	Ridge and furrow, Ropsley and Humby	Monument

Ridge and furrow, Ropsley and Humby

Monument Types and Dates

RIDGE AND FURROW (Unknown date)

Description and Sources

Description

PRN 36337

Medieval ridge and furrow. {1}

Sources

(1) Map: Royal Commission on the Historical Monuments of England. 1992-1996. National Mapping Programme. LINCOLNSHIRE. SK93SE; 9933

Location

National Grid Reference

Centred SK 9993 3352 (415m by 465m) SK93SE Area

Administrative Areas

Civil Parish ROPSLEY AND HUMBY, SOUTH KESTEVEN, LINCOLNSHIRE

HER Number 36338 - MLI84213 Site Name Ridge and Furrow, Ropsley

HER Number	Site Name	Record Type
36338 - MLI84213	Ridge and Furrow, Ropsley	Monument

Earthwork remains of medieval ridge and furrow around Ropsley.

Monument Types and Dates

RIDGE AND FURROW (Medieval - 1200 AD to 1539 AD)
Evidence EARTHWORK

Description and Sources

Description

Earthwork remains of medieval ridge and furrow around Ropsley, identified on aerial photography by the National Mapping Programme. {1}

Sources

(1) Map: Royal Commission on the Historical Monuments of England. 1992-1996. National Mapping Programme. LINCOLNSHIRE. SK93SE; 9934; LI.826.15.1

Location

National Grid Reference

Centred SK 9940 3413 (1018m by 759m) SK93SE Dispersed

Administrative Areas

Civil Parish ROPSLEY AND HUMBY, SOUTH KESTEVEN, LINCOLNSHIRE

HER Number 36339 - MLI84214 **Site Name** Undated Mound, Ropsley and Humby

HER Number	Site Name	Record Type
36339 - MLI84214	Undated Mound, Ropsley and Humby	Monument

Cropmark of a mound of unknown date, to the east of Ropsley.

Monument Types and Dates

MOUND (Unknown date)

Evidence	CROPMARK
Evidence	EARTHWORK

Description and Sources

Description

A mound of unknown date was identified as a cropmark on aerial photographs, examined by the National Mapping Programme. {1}

The mound was identified as a low ploughed earthwork in 1979, during field walking on land to the east of Ropsley. No artefacts were recovered from the site, and its date or function remains unclear. It was suggested that the earthwork may represent the remains of a medieval mill mound or Bronze Age barrow, though these interpretations could not be confirmed.

{2}

Sources

- (1) Map: Royal Commission on the Historical Monuments of England. 1992-1996. National Mapping Programme. LINCOLNSHIRE. SK93SE; 9934; LI.826.17.1
 - (2) Bibliographic Reference: Lane, T.W.. 1995. The Archaeology and Developing Landscape of Ropsley and Humby, Lincolnshire. no.30
-

Location

National Grid Reference

Centred SK 9978 3460 (66m by 68m) SK93SE Area

Administrative Areas

Civil Parish ROPSLEY AND HUMBY, SOUTH KESTEVEN, LINCOLNSHIRE

HER Number 34200 - MLI84215 **Site Name** Shrunken Medieval Village, Overton Green, Little Humby

HER Number	Site Name	Record Type
34200 - MLI84215	Shrunken Medieval Village, Overton Green, Little Humby	Monument

Earthworks of a shrunken medieval village at Overton Green, Little Humby.

Monument Types and Dates

SHRUNKEN VILLAGE (Early Medieval/Dark Age to Medieval - 800 AD to 1539 AD)
Evidence EARTHWORK

Description and Sources

Description

Earthworks of a shrunken medieval village at Overton Green, Little Humby. {1}

A spread of over 200 late Saxon and medieval pottery sherds were recovered in 1979, during field walking on the site of the shrunken medieval village earthworks known as Overton Green. The assemblage comprised pottery dating from the 10th century onwards, and included fragments of Stamford ware. The largest group of sherds were of 13th-14th century type. {2}

Sources

- (1) Unpublished Document: R.H. Healey and D.R. Roffe. Some Medieval and Later Earthworks in South Lincolnshire. pp.30-2, fig.15
 - (2) Bibliographic Reference: Lane, T.W.. 1995. The Archaeology and Developing Landscape of Ropsley and Humby, Lincolnshire. no.23
-

Location

National Grid Reference

Centred TF 0054 3284 (250m by 246m) TF03SW Area

Administrative Areas

Civil Parish ROPSLEY AND HUMBY, SOUTH KESTEVEN, LINCOLNSHIRE

HER Number 34199 - MLI84216 Site Name Great Humby Shrunken Medieval Village

HER Number	Site Name	Record Type
34199 - MLI84216	Great Humby Shrunken Medieval Village	Monument

Earthworks of the shrunken medieval village of Great Humby.

Monument Types and Dates

SHRUNKEN VILLAGE (Medieval - 1066 AD to 1539 AD)
Evidence EARTHWORK

Description and Sources

Description

Site of Great Humby village. Includes earthworks and possible fishponds. {1}

Sources

(1) Unpublished Document: R.H. Healey and D.R. Roffe. Some Medieval and Later Earthworks in South Lincolnshire. pp.30-2, figs.16-17

Location

National Grid Reference

Centred TF 0066 3233 (468m by 498m) TF03SW Area

Administrative Areas

Civil Parish ROPSLEY AND HUMBY, SOUTH KESTEVEN, LINCOLNSHIRE

HER Number 36340 - MLI84217 **Site Name** Ridge and furrow, Ropsley and Humby

HER Number	Site Name	Record Type
36340 - MLI84217	Ridge and furrow, Ropsley and Humby	Monument

Ridge and furrow, Ropsley and Humby

Monument Types and Dates

RIDGE AND FURROW (Medieval - 1200 AD to 1539 AD)

Description and Sources

Description

PRN 36340

Ridge and furrow. {1}

Sources

(1) Map: Royal Commission on the Historical Monuments of England. 1992-1996. National Mapping Programme. LINCOLNSHIRE. TF03SW; 0033; LI.826.13.1

Location

National Grid Reference

Centred TF 0084 3330 (426m by 274m) TF03SW Area

Administrative Areas

Civil Parish ROPSLEY AND HUMBY, SOUTH KESTEVEN, LINCOLNSHIRE

HER Number 36341 - MLI84218 **Site Name** Late medieval earthwork stack stand, Ropsley and Humby

HER Number	Site Name	Record Type
36341 - MLI84218	Late medieval earthwork stack stand, Ropsley and Humby	Monument

Late medieval earthwork stack stand, Ropsley and Humby

Monument Types and Dates

STACK STAND (Medieval - 1200 AD to 1539 AD)
Evidence EARTHWORK

Description and Sources

Description

PRN 36341

Late medieval earthwork stack stand. {1}

Sources

(1) Map: Royal Commission on the Historical Monuments of England. 1992-1996. National Mapping Programme. LINCOLNSHIRE. TF03SW; 0033; LI.826.13.2

Location

National Grid Reference

Centred TF 0083 3332 (42m by 44m) TF03SW Area

Administrative Areas

Civil Parish ROPSLEY AND HUMBY, SOUTH KESTEVEN, LINCOLNSHIRE

HER Number 36342 - MLI84219 **Site Name** Undated cropmark boundary ditch, Ropsley and Humby

HER Number	Site Name	Record Type
36342 - MLI84219	Undated cropmark boundary ditch, Ropsley and Humby	Monument

Undated cropmark boundary ditch, Ropsley and Humby

Monument Types and Dates

BOUNDARY DITCH (Unknown date)
Evidence CROPMARK

Description and Sources

Description

PRN 36342

Undated cropmark boundary ditch. {1}

Sources

(1) Map: Royal Commission on the Historical Monuments of England. 1992-1996. National Mapping Programme. LINCOLNSHIRE. TF03SW; 0033; LI.826.6.1

Location

National Grid Reference

Centred TF 0067 3343 (49m by 138m) TF03SW Area

Administrative Areas

Civil Parish ROPSLEY AND HUMBY, SOUTH KESTEVEN, LINCOLNSHIRE

HER Number 36343 - MLI84220 **Site Name** Prehistoric cropmark enclosure, Ropsley and Humby

HER Number	Site Name	Record Type
36343 - MLI84220	Prehistoric cropmark enclosure, Ropsley and Humby	Monument

Prehistoric cropmark enclosure, Ropsley and Humby

Monument Types and Dates

ENCLOSURE (Later Prehistoric - 4000 BC to 42 AD)
Evidence CROPMARK

Description and Sources

Description

PRN 36343

Prehistoric cropmark enclosure. {1}

Sources

(1) Map: Royal Commission on the Historical Monuments of England. 1992-1996. National Mapping Programme. LINCOLNSHIRE. TF03SW; 0033; LI.826.5.1

Location

National Grid Reference

Centred TF 0068 3374 (99m by 140m) TF03SW Area

Administrative Areas

Civil Parish ROPSLEY AND HUMBY, SOUTH KESTEVEN, LINCOLNSHIRE

HER Number 36344 - MLI84221 **Site Name** Prehistoric cropmark trackway, Ropsley and Humby

HER Number	Site Name	Record Type
36344 - MLI84221	Prehistoric cropmark trackway, Ropsley and Humby	Monument

Prehistoric cropmark trackway, Ropsley and Humby

Monument Types and Dates

TRACKWAY (Later Prehistoric - 4000 BC to 42 AD)
Evidence CROPMARK

Description and Sources

Description

PRN 36344

Prehistoric cropmark trackway. {1}

Sources

(1) Map: Royal Commission on the Historical Monuments of England. 1992-1996. National Mapping Programme. LINCOLNSHIRE. TF03SW; 0134; LI.826.4.1

Location

National Grid Reference

Centred TF 0096 3400 (606m by 60m) TF03SW Area

Administrative Areas

Civil Parish BRACEBY AND SAPPERTON, SOUTH KESTEVEN, LINCOLNSHIRE
Civil Parish ROPSLEY AND HUMBY, SOUTH KESTEVEN, LINCOLNSHIRE

HER Number 36345 - MLI84222 **Site Name** Ridge and furrow, Ropsley and Humby

HER Number	Site Name	Record Type
36345 - MLI84222	Ridge and furrow, Ropsley and Humby	Monument

Ridge and furrow, Ropsley and Humby

Monument Types and Dates

RIDGE AND FURROW (Medieval - 1200 AD to 1539 AD)
Evidence EARTHWORK

Description and Sources

Description

PRN 36345

Late medieval earthwork ridge and furrow. {1}

Sources

(1) Map: Royal Commission on the Historical Monuments of England. 1992-1996. National Mapping Programme. LINCOLNSHIRE. TF03SW; 0032; LI.826.14.1

Location

National Grid Reference

Centred TF 0086 3250 (92m by 75m) TF03SW Area

Administrative Areas

Civil Parish ROPSLEY AND HUMBY, SOUTH KESTEVEN, LINCOLNSHIRE

HER Number 36346 - MLI84223 Site Name Undated Linear Features, Ropsley and Humby

HER Number	Site Name	Record Type
36346 - MLI84223	Undated Linear Features, Ropsley and Humby	Monument

Cropmarks of undated trackways or ditches, to the north-east of Ropsley.

Monument Types and Dates

DITCH? (Unknown date)

Evidence SUB SURFACE DEPOSIT

Evidence CROPMARK

TRACKWAY? (Unknown date)

Evidence CROPMARK

Evidence SUB SURFACE DEPOSIT

Description and Sources

Description

Cropmarks of former trackways of unknown date, identified on aerial photography by the National Mapping Programme. {1}

A probable continuation of one of the previously recorded linear features in this area was recorded in May 2011, during magnetometry survey of land to the immediate north of Ropsley Quarry. The feature was identified as a narrow, ditch-like linear magnetic anomaly, running in a roughly south to north direction, and curving to match the alignment of the previously identified feature. {2}

Sources

- (1) Map: Royal Commission on the Historical Monuments of England. 1992-1996. National Mapping Programme. LINCOLNSHIRE. TF0036: LI.838.18.1
 - (2) Report: Bartlett-Clark Consultancy. 2011. Ropsley Quarry. -
-

Location

National Grid Reference

Centred TF 0030 3665 (262m by 339m) TF03NW Area

Administrative Areas

Civil Parish ROPSLEY AND HUMBY, SOUTH KESTEVEN, LINCOLNSHIRE

HER Number 36349 - MLI84225 **Site Name** Post-Medieval Wood Banks, Ropsley Rise Wood

HER Number	Site Name	Record Type
36349 - MLI84225	Post-Medieval Wood Banks, Ropsley Rise Wood	Monument

Cropmarks of post-medieval wood banks, at Ropsley Rise Wood.

Monument Types and Dates

WOOD BANK (Post Medieval - 1540 AD to 1900 AD)
Evidence CROPMARK

Description and Sources

Description

Cropmarks of post-medieval wood banks at Ropsley Rise Wood, identified on aerial photographs by the National Mapping Programme. {1}

Sources

(1) Map: Royal Commission on the Historical Monuments of England. 1992-1996. National Mapping Programme. LINCOLNSHIRE. SK93NE; 9735; LI.834.16.1

Location

National Grid Reference

Centred SK 9733 3518 (997m by 363m) SK93NE Area

Administrative Areas

Civil Parish ROPSLEY AND HUMBY, SOUTH KESTEVEN, LINCOLNSHIRE

HER Number 36348 - MLI84226 **Site Name** Prehistoric cropmark enclosure, Ropsley and Humby

HER Number	Site Name	Record Type
36348 - MLI84226	Prehistoric cropmark enclosure, Ropsley and Humby	Monument

Prehistoric cropmark enclosure, Ropsley and Humby

Monument Types and Dates

ENCLOSURE (Later Prehistoric - 4000 BC to 42 AD)

Evidence CROPMARK

Description and Sources

Description

PRN 36342

Prehistoric cropmark enclosure. {1}

Sources

(1) Map: Royal Commission on the Historical Monuments of England. 1992-1996. National Mapping Programme. LINCOLNSHIRE. SK93NE; 9936; LI.838.6.1

Location

National Grid Reference

Centred SK 9957 3659 (186m by 172m) SK93NE Area

Administrative Areas

Civil Parish ROPSLEY AND HUMBY, SOUTH KESTEVEN, LINCOLNSHIRE

HER Number 39229 - MLI86975 **Site Name** Barn or chaff house at 37 High Street, Ropsley

HER Number	Site Name	Record Type
39229 - MLI86975	Barn or chaff house at 37 High Street, Ropsley	Building

A barn or chaff house at 37 High Street, Ropsley

Monument Types and Dates

CHAFF HOUSE (Post Medieval - 1709 AD to 1850 AD?)

Evidence	EXTANT BUILDING
Main Building Material	LIMESTONE
Main Building Material	PANTILE

BARN? (Post Medieval - 1800 AD? to 1900 AD?)

Evidence	EXTANT BUILDING
----------	-----------------

FARM BUILDING? (Post Medieval to Modern - 1900 AD? to 2050 AD)

Evidence	EXTANT BUILDING
----------	-----------------

Description and Sources

Description

PRN 39229 (formerly PRN 63531 which is now a redundant number)

A building survey was undertaken on an outbuilding at 37 High Street, Ropsley prior to development. The building was interpreted as having been two 18th century chaff houses, which have been amalgamated into one structure. The eastern building is the earlier building. {1} {2}

Sources

- (1) Report: Archaeological Project Services. Nov 2004. Archaeological watching brief and building survey at 37 High Street, Ropsley. HSR01
 - (2) Archive: Archaeological Project Services. Nov 2004. Archaeological watching brief and building survey at 37 High Street, Ropsley. LCNCC 2001.163
-

Location

National Grid Reference

Centred SK 9933 3424 (12m by 7m) SK93SE Area

Administrative Areas

Civil Parish ROPSLEY AND HUMBY, SOUTH KESTEVEN, LINCOLNSHIRE

HER Number 39230 - MLI86992 **Site Name** Undated pit at 37 High Street, Ropsley

HER Number	Site Name	Record Type
39230 - MLI86992	Undated pit at 37 High Street, Ropsley	Monument

Undated pit at 37 High Street, Ropsley

Monument Types and Dates

PIT (Unknown date)
Evidence SUB SURFACE DEPOSIT

Description and Sources

Description

PRN 39230 (formerly PRN 63532 which is now a redundant number)

A watching brief was undertaken at 37 High Street, Ropsley during groundworks. An undated pit was uncovered. {1} {2}

Sources

- (1) Report: Archaeological Project Services. Nov 2004. Archaeological watching brief and building survey at 37 High Street, Ropsley. HSR01
 - (2) Archive: Archaeological Project Services. Nov 2004. Archaeological watching brief and building survey at 37 High Street, Ropsley. LCNCC 2001.163
-

Location

National Grid Reference

Centred SK 9932 3424 (12m by 12m) SK93SE Area

Administrative Areas

Civil Parish ROPSLEY AND HUMBY, SOUTH KESTIVEN, LINCOLNSHIRE

HER Number 38050 - MLI95548 **Site Name** Headstone, Ropsley and Humby

HER Number	Site Name	Record Type
38050 - MLI95548	Headstone, Ropsley and Humby	Monument

Headstone, Ropsley and Humby

Monument Types and Dates

GRAVESTONE (Post Medieval to Modern - 1730 AD to 2050 AD)
Evidence EXTANT STRUCTURE

Description and Sources

Description

Grade II listed headstone, dating from 1730. It is slate with a raised inscription "Here Lyeth the Body of John Pickwell Who Died) Nov. the 20th 1730) in capitals His Age 62 Year) A husband kind a father dear, The same-is he that lyeth here, God gave him time for to repent, And for his sins he did lament.". For the full description of this listed building please refer to the National Heritage List for England. {1}

Sources

(1) Index: Department of the Environment. 1984. List of Buildings of Special Architectural or Historic Interest. 5/62

Location

National Grid Reference

SK 99279 34205 (point) SK93SE Point

Administrative Areas

Civil Parish ROPSLEY AND HUMBY, SOUTH KESTEVEN, LINCOLNSHIRE

HER Number 38051 - MLI95549 **Site Name** Corner Farmhouse, Ropsley and Humby

HER Number	Site Name	Record Type
38051 - MLI95549	Corner Farmhouse, Ropsley and Humby	Building

Corner Farmhouse, Ropsley and Humby

Monument Types and Dates

FARMHOUSE (Post Medieval to Modern - 1600 AD to 2050 AD)

Evidence EXTANT BUILDING

FARMSTEAD (Post Medieval to Modern - 1600 AD? to 2050 AD)

Evidence DOCUMENTARY EVIDENCE

Description and Sources

Description

Grade II listed farm house, dating from the 17th century and altered in the 19th century. It is coursed limestone rubble with ashlar quoins and has a pantile roof with stone coped gables and off centre brick ridge stack on stone base. For the full description of this listed building please refer to the National Heritage List for England. {1}

Corner House Farm, Ropsley and Humby. Partially extant 17th century farmstead. Regular courtyard with L-plan range plus detached buildings to the third side of the yard. The farmhouse is attached to a range of working buildings. There has been a partial loss (less than 50%) of traditional buildings. Located within or in association with a village. Large modern sheds are located to the side of the site. {2}

Sources

- (1) Index: Department of the Environment. 1984. List of Buildings of Special Architectural or Historic Interest. 6/65
 - (2) Digital Archive: English Heritage. 2015. English Heritage Farmsteads Project. 7137
-

Location

National Grid Reference

Centred TF 00276 32862 (19m by 17m) TF03SW Area

Administrative Areas

Civil Parish ROPSLEY AND HUMBY, SOUTH KESTEVEN, LINCOLNSHIRE

HER Number 38055 - MLI95553 **Site Name** Crown Hill Farm, Ropsley and Humby

HER Number	Site Name	Record Type
38055 - MLI95553	Crown Hill Farm, Ropsley and Humby	Building

Crown Hill Farm, Ropsley and Humby

Monument Types and Dates

FARMHOUSE (Post Medieval to Modern - 1700 AD to 2050 AD)

Evidence EXTANT BUILDING

FARMSTEAD (Post Medieval to Modern - 1700 AD? to 2050 AD)

Evidence DOCUMENTARY EVIDENCE

CROSS WING HOUSE (Post Medieval to Modern - 1800 AD to 2050 AD)

Evidence EXTANT BUILDING

Description and Sources

Description

Grade II listed farm house, dating from the 18th century and altered and added to in the early 19th century. It is coursed limestone rubble and has a pantile roof with one gable and two hips and brick ridge stacks. Is is T-plan consisting of the 18th century house with an added 19th century cross wing. For the full description of this listed building please refer to the National Heritage List for England. {1}

Crown Hill Farm, Ropsley and Humby. Partially extant 18th century farmstead. Regular courtyard with multiple regular yards. The farmhouse is detached from the main working complex. There has been a partial loss (less than 50%) of traditional buildings. Located within or in association with a village. Large modern sheds are located on the site. {2}

Sources

- (1) Index: Department of the Environment. 1984. List of Buildings of Special Architectural or Historic Interest. 5/63
 - (2) Digital Archive: English Heritage. 2015. English Heritage Farmsteads Project. 7126
-

Location

National Grid Reference

Centred SK 99342 33958 (15m by 18m) SK93SE Area

Administrative Areas

Civil Parish ROPSLEY AND HUMBY, SOUTH KESTEVEN, LINCOLNSHIRE

HER Number 38178 - MLI95676 Site Name Old Manor House, Ropsley and Humby

HER Number	Site Name	Record Type
38178 - MLI95676	Old Manor House, Ropsley and Humby	Building

Old Manor House, Ropsley and Humby

Monument Types and Dates

FARMSTEAD (Post Medieval to Modern - 1600 AD? to 2050 AD)

Evidence DOCUMENTARY EVIDENCE

FARMHOUSE (Post Medieval to Modern - 1631 AD to 2050 AD)

Evidence EXTANT BUILDING

Description and Sources

Description

Grade II listed farmhouse, dating from about 1631, added to in 1791 and extended in the 19th century. It is coursed limestone rubble with ashlar quoins and dressings and has a pantile roof with over-hanging eaves with rendered brick gable wall stacks. For the full description of this listed building please refer to the National Heritage List for England. {1}

Moor Farm, Ropsley and Humby. Partially extant 17th century farmstead. Regular courtyard with linked working buildings to all four sides of the yard. The farmhouse is detached from the main working complex. There has been a partial loss (less than 50%) of traditional buildings. Located within or in association with a village. Large modern sheds are located to the side of the site. {2}

Sources

- (1) Index: Department of the Environment. 1984. List of Buildings of Special Architectural or Historic Interest. 6/66
 - (2) Digital Archive: English Heritage. 2015. English Heritage Farmsteads Project. 7138
-

Location

National Grid Reference

Centred TF 00300 32925 (11m by 7m) TF03SW Area

Administrative Areas

Civil Parish ROPSLEY AND HUMBY, SOUTH KESTEVEN, LINCOLNSHIRE

HER Number 38790 - MLI96288 **Site Name** 1 Chapel Hill, Ropsley and Humby

HER Number	Site Name	Record Type
38790 - MLI96288	1 Chapel Hill, Ropsley and Humby	Building

1 Chapel Hill, Ropsley and Humby

Monument Types and Dates

HOUSE (Post Medieval to Modern - 1700 AD to 2050 AD)
Evidence EXTANT BUILDING

Description and Sources

Description

Grade II listed house, dating from about 1700 and altered in the 19th century. It is coursed limestone rubble with ashlar quoins and has a pantile roof with stone coped gables and brick gable stacks. For the full description of this listed building please refer to the National Heritage List for England. {1}

Sources

(1) Index: Department of the Environment. 1984. List of Buildings of Special Architectural or Historic Interest. 5/60

Location

National Grid Reference

Centred SK 99243 34425 (13m by 13m) SK93SE Area

Administrative Areas

Civil Parish ROPSLEY AND HUMBY, SOUTH KESTEVEN, LINCOLNSHIRE

HER Number 39050 - MLI97827 **Site Name** Medieval pit, land off Hall Close, Ropsley

HER Number	Site Name	Record Type
39050 - MLI97827	Medieval pit, land off Hall Close, Ropsley	Monument

Medieval pit, land off Hall Close, Ropsley

Monument Types and Dates

PIT (Medieval - 1300 AD to 1539 AD)
Evidence SUB SURFACE DEPOSIT

Description and Sources

Description

During January 1998 John Samuels Archaeology Consultants undertook trial trenching on land off Hall Close, Ropsley. Trench 2 contained a pit with charcoal and two sherds of probably 15th to 16th century pottery and a large pit with 14th to 15th century pottery, animal bone and slag. {1}{2}

Sources

- (1) Report: John Samuels Archaeological Consultants. 1998. An Archaeological Field Evaluation off Hall Close, Ropsley. -
 - (2) Archive: John Samuels Archaeological Consultants. 1998. An Archaeological Field Evaluation off Hall Close, Ropsley. LCNCC: HCR 7.98
-

Location

National Grid Reference

Centred SK 9914 3425 (28m by 29m) SK93SE Area

Administrative Areas

Civil Parish ROPSLEY AND HUMBY, SOUTH KESTEVEN, LINCOLNSHIRE

HER Number 39051 - MLI97828 **Site Name** Post medieval pit, land off Hall Close, Ropsley

HER Number	Site Name	Record Type
39051 - MLI97828	Post medieval pit, land off Hall Close, Ropsley	Monument

Post medieval pit, land off Hall Close, Ropsley

Monument Types and Dates

PIT (Post Medieval - 1540 AD to 1900 AD)
Evidence SUB SURFACE DEPOSIT

Description and Sources

Description

During January 1998 John Samuels Archaeology Consultants undertook trial trenching on land off Hall Close, Ropsley. Trench 4 contained a pit with animal bone, a sherd of post medieval slipware pottery and a fragment of 19th century clay pipe. {1}{2}

Sources

- (1) Report: John Samuels Archaeological Consultants. 1998. An Archaeological Field Evaluation off Hall Close, Ropsley. -
 - (2) Archive: John Samuels Archaeological Consultants. 1998. An Archaeological Field Evaluation off Hall Close, Ropsley. LCNCC: HCR 7.98
-

Location

National Grid Reference

Centred SK 9920 3424 (26m by 25m) SK93SE Area

Administrative Areas

Civil Parish ROPSLEY AND HUMBY, SOUTH KESTEVEN, LINCOLNSHIRE

HER Number 39052 - MLI97829 **Site Name** Undated pits and postholes, land off Hall Close, Ropsley

HER Number	Site Name	Record Type
39052 - MLI97829	Undated pits and postholes, land off Hall Close, Ropsley	Monument

Undated pits and postholes, land off Hall Close, Ropsley

Monument Types and Dates

PIT (Unknown date)

Evidence SUB SURFACE DEPOSIT

POST HOLE (Unknown date)

Evidence SUB SURFACE DEPOSIT

Description and Sources

Description

During January 1998 John Samuels Archaeology Consultants undertook trial trenching on land off Hall Close, Ropsley. Trench 4 contained small pits or post holes and Trench 5 contained a cluster of small post holes. These were undated as no finds were revealed. {1}{2}

Sources

- (1) Report: John Samuels Archaeological Consultants. 1998. An Archaeological Field Evaluation off Hall Close, Ropsley. -
 - (2) Archive: John Samuels Archaeological Consultants. 1998. An Archaeological Field Evaluation off Hall Close, Ropsley. LCNCC: HCR 7.98
-

Location

National Grid Reference

Centred SK 9918 3425 (39m by 39m) SK93SE Area

Administrative Areas

Civil Parish ROPSLEY AND HUMBY, SOUTH KESTEVEN, LINCOLNSHIRE

HER Number 39301 - MLI99298 **Site Name** Former Wesleyan Methodist Chapel, Ropsley

HER Number	Site Name	Record Type
39301 - MLI99298	Former Wesleyan Methodist Chapel, Ropsley	Building

Former Wesleyan Methodist chapel, Chapel Hill, Ropsley. Now in use as a house.

Monument Types and Dates

WESLEYAN METHODIST CHAPEL (Post Medieval to Modern - 1837 AD to 1989 AD)

Evidence EXTANT BUILDING

OFFICE (Modern - 1989 AD to 2013 AD)

Evidence EXTANT BUILDING

HOUSE (Modern - 2013 AD to 2050 AD)

Evidence EXTANT BUILDING

Description and Sources

Description

Ropsley Wesleyan Methodist chapel was built in 1837 to seat 90. It closed in 1989 and was used as an office before being converted into a house in 2013. The building is of stone and has a half-hipped roof. It has dressed stone quoins and segmental headed window arches. {1}{2}{3}{4}

Sources

- (1) Digital Archive: Lincolnshire County Council. 2013. GIS layer depicting locations and survival of nonconformist chapels in South Kesteven. Ropsley
 - (2) Map: Ordnance Survey. 1902-06. 25 Inch Ordnance Survey County Series Map - Second Edition. 123/3
 - (3) Bibliographic Reference: Ambler, R.W.. 1979. Lincolnshire Returns of the Census of Religious Worship, 1851. No.373, p.71
 - (4) Bibliographic Reference: Shepherdson, C.. 2008. A List and Brief Details of Chapels in the South Lincolnshire Circuit, Past and Present. p.8
-

Location

National Grid Reference

Centred SK 99158 34424 (17m by 12m) SK93SE Area

Administrative Areas

Civil Parish ROPSLEY AND HUMBY, SOUTH KESTEVEN, LINCOLNSHIRE

HER Number 39414 - MLI115787 **Site Name** Roman Finds, Glebe Farm, Ropsley and Humby

HER Number	Site Name	Record Type
39414 - MLI115787	Roman Finds, Glebe Farm, Ropsley and Humby	Monument

A concentration of Roman pottery, querns and tile, found to the south-west of Glebe Farm, Ropsley and Humby.

Monument Types and Dates

ARTEFACT SCATTER (Roman - 43 AD to 409 AD)
Evidence FIND

Description and Sources

Description

99 sherds of Roman pottery were found in 1979, during field walking on land to the south-west of Glebe Farm, Ropsley and Humby. The assemblage was largely dominated by fragments of greyware. Three querns and a fragment of Roman tile were also recovered. {1}

Sources

- (1) Bibliographic Reference: Lane, T.W.. 1995. The Archaeology and Developing Landscape of Ropsley and Humby, Lincolnshire. no.14
-

Location

National Grid Reference

Centred SK 9954 3527 (136m by 106m) SK93NE Area

Administrative Areas

Civil Parish ROPSLEY AND HUMBY, SOUTH KESTEVEN, LINCOLNSHIRE

HER Number 39415 - MLI115788 **Site Name** Neolithic Flints, Kirton Wood, Ropsley and Humby

HER Number	Site Name	Record Type
39415 - MLI115788	Neolithic Flints, Kirton Wood, Ropsley and Humby	Monument

A concentration of Neolithic flints, found on land to the east of Kirton Wood, Ropsley and Humby.

Monument Types and Dates

FLINT SCATTER (Early Neolithic to Late Neolithic - 4000 BC to 2351 BC)

Evidence FIND

Description and Sources

Description

A collection of over 200 Neolithic flints were found in 1979, during field walking on land to the east of Kirton Wood, Ropsley and Humby. {1}

Sources

- (1) Bibliographic Reference: Lane, T.W.. 1995. The Archaeology and Developing Landscape of Ropsley and Humby, Lincolnshire. no.13
-

Location

National Grid Reference

Centred SK 9877 3223 (175m by 175m) SK93SE Area

Administrative Areas

Civil Parish ROPSLEY AND HUMBY, SOUTH KESTEVEN, LINCOLNSHIRE

HER Number 39416 - MLI115789 **Site Name** Roman Finds, Ropsley and Humby

HER Number	Site Name	Record Type
39416 - MLI115789	Roman Finds, Ropsley and Humby	Monument

Concentration of Roman finds, to the south of Ropsley.

Monument Types and Dates

ARTEFACT SCATTER (Roman - 43 AD to 409 AD)
Evidence FIND

Description and Sources

Description

A large concentration of over 850 sherds of Roman pottery were found in this area in 1979, during field walking on land to the south of Ropsley. Additional finds included two tile fragments, a glass bead and a bronze plate brooch. The finds were

concentrated on a north facing slope of a narrow valley, adjacent to a small stream, in the general area of a dark soilmark. {1}

Sources

- (1) Bibliographic Reference: Lane, T.W.. 1995. The Archaeology and Developing Landscape of Ropsley and Humby, Lincolnshire. no.15
-

Location

National Grid Reference

Centred SK 9922 3354 (148m by 248m) SK93SE Area

Administrative Areas

Civil Parish ROPSLEY AND HUMBY, SOUTH KESTEVEN, LINCOLNSHIRE

HER Number 39417 - MLI115790 **Site Name** Medieval Pendant, Ropsley and Humby

HER Number	Site Name	Record Type
39417 - MLI115790	Medieval Pendant, Ropsley and Humby	Find Spot

A medieval square pendant, probably forming part of a horse harness, found on land to the south of Ropsley.

Monument Types and Dates

FINDSPOT (Medieval - 1100 AD to 1399 AD)
Evidence FIND

Description and Sources

Description

A medieval square pendant of likely 12th to 14th century date was found in this area in 1979, during field walking on land to the south of Ropsley. The pendant features a heraldic design and probably formed part of a horse harness. {1}

Sources

- (1) Bibliographic Reference: Lane, T.W.. 1995. The Archaeology and Developing Landscape of Ropsley and Humby, Lincolnshire. no.15
-

Location

National Grid Reference

SK 992 335 (point) SK93SE Point

Administrative Areas

Civil Parish ROPSLEY AND HUMBY, SOUTH KESTEVEN, LINCOLNSHIRE

HER Number 39418 - MLI115791 **Site Name** Neolithic/Bronze Age Flint Scatter, Ropsley and Humby

HER Number	Site Name	Record Type
39418 - MLI115791	Neolithic/Bronze Age Flint Scatter, Ropsley and Humby	Monument

A concentration of flint artefacts, mainly on late Neolithic and early Bronze Age date, found to the south of Ropsley.

Monument Types and Dates

FLINT SCATTER (Middle Neolithic to Early Bronze Age - 3000 BC to 1501 BC)
Evidence FIND

Description and Sources

Description

A collection of over 250 flint artefacts, mainly of late Neolithic and early Bronze Age date, were found in this area in 1979, during field walking on land to the south of Ropsley. {1}

Sources

- (1) Bibliographic Reference: Lane, T.W.. 1995. The Archaeology and Developing Landscape of Ropsley and Humby, Lincolnshire. no.15
-

Location

National Grid Reference

Centred SK 9927 3356 (174m by 166m) SK93SE Area

Administrative Areas

Civil Parish ROPSLEY AND HUMBY, SOUTH KESTEVEN, LINCOLNSHIRE

HER Number 39419 - MLI115792 **Site Name** Roman Finds, Ropsley Rise Wood

HER Number	Site Name	Record Type
39419 - MLI115792	Roman Finds, Ropsley Rise Wood	Monument

Concentration of Roman finds, found on land at Ropsley Rise Wood.

Monument Types and Dates

ARTEFACT SCATTER (Roman - 43 AD to 409 AD)
Evidence FIND

Description and Sources

Description

A large concentration of 150 sherds of Roman pottery were found in this area in 1979, during field walking on land at Ropsley Rise Wood. The pottery assemblage was largely comprised of 3rd century greyware, but other finds indicate a wider date range and included a 2nd century brooch and an ornate copper alloy seal box. {1}

Sources

- (1) Bibliographic Reference: Lane, T.W.. 1995. The Archaeology and Developing Landscape of Ropsley and Humby, Lincolnshire. no.16
-

Location

National Grid Reference

Centred SK 9721 3527 (212m by 216m) SK93NE Area

Administrative Areas

Civil Parish ROPSLEY AND HUMBY, SOUTH KESTEVEN, LINCOLNSHIRE

HER Number 39420 - MLI115793 **Site Name** Iron Age Pottery, Ropsley and Humby

HER Number	Site Name	Record Type
39420 - MLI115793	Iron Age Pottery, Ropsley and Humby	Monument

Small concentration of Iron Age pottery, at the site of the Sapperton Romano-British settlement, in Ropsley and Humby parish.

Monument Types and Dates

ARTEFACT SCATTER (Iron Age - 800 BC to 42 AD)
Evidence FIND

Description and Sources

Description

Seven sherds of Iron Age pottery were found in 1979, during field walking at the site of the Sapperton Romano-British settlement, on the Ropsley and Humby side of the parish boundary. {1}

Sources

- (1) Bibliographic Reference: Lane, T.W.. 1995. The Archaeology and Developing Landscape of Ropsley and Humby, Lincolnshire. no.17
-

Location

National Grid Reference

Centred TF 017 329 (86m by 90m) TF03SW Area

Administrative Areas

Civil Parish ROPSLEY AND HUMBY, SOUTH KESTEVEN, LINCOLNSHIRE

HER Number 39421 - MLI115794 **Site Name** Possible Roman Industrial Site, Hurn Wood, Ropsley and Humby

HER Number **Site Name** **Record Type**

39421 - MLI115794 Possible Roman Industrial Site, Hurn Wood, Ropsley and Humby Monument

A very large concentration of Roman artefacts, including possible industrial waste, found to the south of Hurn Wood, Ropsley and Humby.

Monument Types and Dates

ARTEFACT SCATTER (Roman - 43 AD to 409 AD)

Evidence FIND

POTTERY KILN? (Roman - 43 AD to 409 AD)

Evidence CONJECTURAL EVIDENCE

Description and Sources

Description

A considerable assemblage of Roman material was identified in this area in 1979, during field walking on land to the south of Hurn Wood, Ropsley and Humby. The material was recovered from a patch of relatively sandy soil surrounded by clays, and included over 1500 sherds of pottery, including some very fine red wares, and a large quantity of tile and industrial-type fired clay. The ceramic assemblage included a large number of poorly made and overfired coarse wares and tegulae, very likely representing wasters from industrial activity, and would suggest that a Roman tile and pottery kiln was in the immediate vicinity. 9 iron nails, 3 glass fragments and 24 quern pieces were also recovered from this area. {1}

Sources

(1) Bibliographic Reference: Lane, T.W.. 1995. The Archaeology and Developing Landscape of Ropsley and Humby, Lincolnshire. no.20

Location

National Grid Reference

Centred SK 9888 3304 (175m by 170m) SK93SE Area

Administrative Areas

Civil Parish ROPSLEY AND HUMBY, SOUTH KESTEVEN, LINCOLNSHIRE

HER Number 39422 - MLI115795 **Site Name** Neolithic Stone Axe Fragment, Glebe Farm, Ropsley and Humby

HER Number	Site Name	Record Type
39422 - MLI115795	Neolithic Stone Axe Fragment, Glebe Farm, Ropsley and Humby	Find Spot

A fragment of a Neolithic stone axe, found on land to the south of Glebe Farm, Ropsley and Humby.

Monument Types and Dates

FINDSPOT (Early Neolithic to Late Neolithic - 4000 BC to 2351 BC)
Evidence FIND

Description and Sources

Description

A fragment of a Neolithic stone axe was found in 1979, during field walking on land to the south of Glebe Farm, Ropsley and Humby. The axe is classified as a Group VI axe, and is made of epidiotized intermediate tuff, which occurs exclusively in the Great Langdale and Scafell Pike areas of the Lake District. {1}

Sources

(1) Bibliographic Reference: Lane, T.W.. 1995. The Archaeology and Developing Landscape of Ropsley and Humby, Lincolnshire. A2

Location

National Grid Reference

SK 998 352 (point) SK93NE Point

Administrative Areas

Civil Parish ROPSLEY AND HUMBY, SOUTH KESTEVEN, LINCOLNSHIRE

HER Number 39423 - MLI115796 **Site Name** Neolithic Stone Axe Fragment, Ropsley and Humby

HER Number	Site Name	Record Type
39423 - MLI115796	Neolithic Stone Axe Fragment, Ropsley and Humby	Find Spot

A fragment of a Neolithic stone axe, found at Ropsley and Humby.

Monument Types and Dates

FINDSPOT (Early Neolithic to Late Neolithic - 4000 BC to 2351 BC)

Evidence FIND

Description and Sources

Description

A fragment of a Neolithic stone axe was found in 1979, during field walking at Ropsley and Humby. The axe is classified as a Group VI axe, and is made of epidiotized intermediate tuff, which occurs exclusively in the Great Langdale and Scafell Pike areas of the Lake District. {1}{2}

Sources

- (1) Index: SMR FILE. ROPSLEY AND HUMBY. TF03SW: AC & AD, 1980, AMBROSE, T.M.
 - (2) Bibliographic Reference: Lane, T.W.. 1995. The Archaeology and Developing Landscape of Ropsley and Humby, Lincolnshire. A3
-

Location

National Grid Reference

TF 019 326 (point) TF03SW Point

Administrative Areas

Civil Parish ROPSLEY AND HUMBY, SOUTH KESTEVEN, LINCOLNSHIRE

HER Number 39424 - MLI115797 **Site Name** Late Neolithic Pottery Sherd, Ropsley and Humby

HER Number	Site Name	Record Type
39424 - MLI115797	Late Neolithic Pottery Sherd, Ropsley and Humby	Find Spot

A sherd of late Neolithic pottery, found on land to the east of Ropsley.

Monument Types and Dates

FINDSPOT (Middle Neolithic to Late Neolithic - 3000 BC to 2351 BC)
Evidence FIND

Description and Sources

Description

A rim sherd of a late Neolithic Peterborough-type vessel was found in 1979, during field walking on land to the east of Ropsley. {1}

Sources

- (1) Bibliographic Reference: Lane, T.W.. 1995. The Archaeology and Developing Landscape of Ropsley and Humby, Lincolnshire. A5
-

Location

National Grid Reference

TF 0086 3448 (point) TF03SW Point

Administrative Areas

Civil Parish ROPSLEY AND HUMBY, SOUTH KESTEVEN, LINCOLNSHIRE

HER Number 39425 - MLI115798 **Site Name** Bronze Age Whetstone, Hurn Wood, Ropsley and Humby

HER Number	Site Name	Record Type
39425 - MLI115798	Bronze Age Whetstone, Hurn Wood, Ropsley and Humby	Find Spot

A Bronze Age grooved whetstone, found to the south of Hurn Wood, Ropsley and Humby.

Monument Types and Dates

FINDSPOT (Bronze Age - 2200 BC to 801 BC)
Evidence FIND

Description and Sources

Description

A Bronze Age grooved whetstone was found in 1979, during field walking on land to the south of Hurn Wood, Ropsley and Humby. The artefact was made of sandstone and is of a type that is sometimes referred to as an 'arrow straightener'. {1}

Sources

- (1) Bibliographic Reference: Lane, T.W.. 1995. The Archaeology and Developing Landscape of Ropsley and Humby, Lincolnshire. A6, fig.7.3
-

Location

National Grid Reference

SK 9897 3316 (point) SK93SE Point

Administrative Areas

Civil Parish ROPSLEY AND HUMBY, SOUTH KESTEVEN, LINCOLNSHIRE

HER Number 39426 - MLI115799 **Site Name** Roman Brooch, Ropsley and Humby

HER Number	Site Name	Record Type
39426 - MLI115799	Roman Brooch, Ropsley and Humby	Find Spot

A Roman brooch, found on land to the north-east of Ropsley.

Monument Types and Dates

FINDSPOT (Roman - 43 AD to 99 AD)
Evidence FIND

Description and Sources

Description

A Roman brooch was found in 1979, during field walking on land to the north-east of Ropsley. The brooch is of a Colchester Derivative form, thought to date to the 1st century AD. {1}

Sources

- (1) Bibliographic Reference: Lane, T.W.. 1995. The Archaeology and Developing Landscape of Ropsley and Humby, Lincolnshire. A7, fig.12.9
-

Location

National Grid Reference

TF 0003 3494 (point) TF03SW Point

Administrative Areas

Civil Parish ROPSLEY AND HUMBY, SOUTH KESTEVEN, LINCOLNSHIRE

HER Number 39427 - MLI115800 **Site Name** Early Saxon Pottery Sherd, Great Humby

HER Number	Site Name	Record Type
39427 - MLI115800	Early Saxon Pottery Sherd, Great Humby	Find Spot

A sherd of early Saxon pottery, found to the east of Great Humby.

Monument Types and Dates

FINDSPOT (Early Medieval/Dark Age - 410 AD to 600 AD)
Evidence FIND

Description and Sources

Description

A rim sherd of early Saxon pottery was found in 1979, during field walking on land to the east of Great Humby. {1}

Sources

- (1) Bibliographic Reference: Lane, T.W.. 1995. The Archaeology and Developing Landscape of Ropsley and Humby, Lincolnshire. A8
-

Location

National Grid Reference

TF 0093 3239 (point) TF03SW Point

Administrative Areas

Civil Parish ROPSLEY AND HUMBY, SOUTH KESTEVEN, LINCOLNSHIRE

HER Number 39428 - MLI115801 **Site Name** Early Saxon Pottery Sherd, Ropsley and Humby

HER Number	Site Name	Record Type
39428 - MLI115801	Early Saxon Pottery Sherd, Ropsley and Humby	Find Spot

A sherd of early Saxon pottery, found to the south of Ropsley.

Monument Types and Dates

FINDSPOT (Early Medieval/Dark Age - 410 AD to 600 AD)

Evidence FIND

Description and Sources

Description

A sherd of early Saxon comb-impressed pottery was found in 1979, during field walking on land to the south of Ropsley. {1}

Sources

- (1) Bibliographic Reference: Lane, T.W.. 1995. The Archaeology and Developing Landscape of Ropsley and Humby, Lincolnshire. A9
-

Location

National Grid Reference

SK 9954 3357 (point)

SK93SE

Point

Administrative Areas

Civil Parish

ROPSLEY AND HUMBY, SOUTH KESTEVEN, LINCOLNSHIRE

HER Number 39429 - MLI115802 **Site Name** Early Saxon Pottery Sherd, Ropsley and Humby

HER Number	Site Name	Record Type
39429 - MLI115802	Early Saxon Pottery Sherd, Ropsley and Humby	Find Spot

A sherd of early Saxon pottery, found to the south-east of Ropsley.

Monument Types and Dates

FINDSPOT (Early Medieval/Dark Age - 410 AD to 600 AD)
Evidence FIND

Description and Sources

Description

A sherd of early Saxon pottery was found in 1979, during field walking on land to the south-east of Ropsley. {1}

Sources

(1) Bibliographic Reference: Lane, T.W.. 1995. The Archaeology and Developing Landscape of Ropsley and Humby, Lincolnshire. A10

Location

National Grid Reference

TF 0015 3354 (point) TF03SW Point

Administrative Areas

Civil Parish ROPSLEY AND HUMBY, SOUTH KESTEVEN, LINCOLNSHIRE

HER Number 39430 - MLI115803 **Site Name** Possible Early Saxon Pottery Sherd, Heath Farm, Ropsley and Humby

HER Number **Site Name** **Record Type**

39430 - MLI115803 Possible Early Saxon Pottery Sherd, Heath Farm, Ropsley and Humby Find Spot

A sherd of possibly early Saxon pottery, found to the south-east of Heath Farm, Ropsley and Humby.

Monument Types and Dates

FINDSPOT (Early Medieval/Dark Age - 410 AD? to 600AD?)

Evidence FIND

Description and Sources

Description

A sherd of possibly early Saxon pottery was found in 1979, during field walking on land to the south-east of Heath Farm, Ropsley and Humby. {1}

Sources

(1) Bibliographic Reference: Lane, T.W.. 1995. The Archaeology and Developing Landscape of Ropsley and Humby, Lincolnshire. A11

Location

National Grid Reference

SK 9989 3603 (point) SK93NE Point

Administrative Areas

Civil Parish ROPSLEY AND HUMBY, SOUTH KESTEVEN, LINCOLNSHIRE

HER Number 39431 - MLI115804 **Site Name** Early Saxon Pottery Sherd, Ropsley and Humby

HER Number	Site Name	Record Type
39431 - MLI115804	Early Saxon Pottery Sherd, Ropsley and Humby	Monument

A sherd of early Saxon pottery, found to the east of Ropsley.

Monument Types and Dates

FINDSPOT (Early Medieval/Dark Age - 410 AD to 600 AD)

Evidence FIND

Description and Sources

Description

A sherd of early Saxon pottery was found in 1979, during field walking on land to the east of Ropsley. {1}

Sources

- (1) Bibliographic Reference: Lane, T.W.. 1995. The Archaeology and Developing Landscape of Ropsley and Humby, Lincolnshire. A12
-

Location

National Grid Reference

SK 9955 3457 (point)

SK93SE

Point

Administrative Areas

Civil Parish

ROPSLEY AND HUMBY, SOUTH KESTEVEN, LINCOLNSHIRE

HER Number 39432 - MLI115805 **Site Name** Possible Early Saxon Pottery Sherd, Mill Hill, Ropsley and Humby

HER Number	Site Name	Record Type
39432 - MLI115805	Possible Early Saxon Pottery Sherd, Mill Hill, Ropsley and Humby	Find Spot

A sherd of possibly early Saxon pottery, found at Mill Hill, Ropsley and Humby.

Monument Types and Dates

FINDSPOT (Early Medieval/Dark Age - 410 AD? to 600AD?)

Evidence FIND

Description and Sources

Description

A sherd of possibly early Saxon pottery was found in 1979, during field walking on land at Mill Hill, Ropsley and Humby. {1}

Sources

- (1) Bibliographic Reference: Lane, T.W.. 1995. The Archaeology and Developing Landscape of Ropsley and Humby, Lincolnshire. A13

Location

National Grid Reference

TF 0044 3412 (point)

TF03SW

Point

Administrative Areas

Civil Parish

ROPSLEY AND HUMBY, SOUTH KESTEVEN, LINCOLNSHIRE

HER Number 39433 - MLI115806 **Site Name** Early Saxon Pottery Sherd, Kirton Wood, Ropsley and Humby

HER Number	Site Name	Record Type
39433 - MLI115806	Early Saxon Pottery Sherd, Kirton Wood, Ropsley and Humby	Find Spot

Four sherds of early Saxon pottery, found to the east of Kirton Wood, Ropsley and Humby.

Monument Types and Dates

FINDSPOT (Early Medieval/Dark Age - 410 AD to 600 AD)

Evidence FIND

Description and Sources

Description

Four sherds of early Saxon pottery were found in 1979, during field walking on land to the east of Kirton Wood, Ropsley and Humby. {1}

Sources

(1) Bibliographic Reference: Lane, T.W.. 1995. The Archaeology and Developing Landscape of Ropsley and Humby, Lincolnshire. A14

Location

National Grid Reference

SK 9877 3227 (point)

SK93SE

Point

Administrative Areas

Civil Parish

ROPSLEY AND HUMBY, SOUTH KESTEVEN, LINCOLNSHIRE

HER Number 39434 - MLI115807 **Site Name** Early Saxon Finds, Great Humby

HER Number	Site Name	Record Type
39434 - MLI115807	Early Saxon Finds, Great Humby	Find Spot

Four sherds of pottery and a clay loomweight, all of early Saxon date, found to the south of Great Humby.

Monument Types and Dates

FINDSPOT (Early Medieval/Dark Age - 410 AD to 600 AD)

Evidence FIND

Description and Sources

Description

Four sherds of pottery and a broken clay loomweight, all of early Saxon date, were found in 1979, during field walking on land to the south of Great Humby. {1}

Sources

- (1) Bibliographic Reference: Lane, T.W.. 1995. The Archaeology and Developing Landscape of Ropsley and Humby, Lincolnshire. A15
-

Location

National Grid Reference

TF 0059 3213 (point)

TF03SW

Point

Administrative Areas

Civil Parish

ROPSLEY AND HUMBY, SOUTH KESTEVEN, LINCOLNSHIRE

HER Number 39435 - MLI115808 **Site Name** Early Saxon Finds, Great Humby

HER Number	Site Name	Record Type
39435 - MLI115808	Early Saxon Finds, Great Humby	Monument

Six sherds of early Saxon pottery and a whetstone fragment of possible early Saxon date, found to the south-west of Great Humby.

Monument Types and Dates

ARTEFACT SCATTER (Early Medieval/Dark Age - 410 AD to 600 AD)
Evidence FIND

Description and Sources

Description

Six sherds of early Saxon pottery and a fragment of a broken whetstone of possible early Saxon date were found in 1979, during field walking on land to the south-west of Great Humby. {1}

Sources

- (1) Bibliographic Reference: Lane, T.W.. 1995. The Archaeology and Developing Landscape of Ropsley and Humby, Lincolnshire. A16 & A19
-

Location

National Grid Reference

Centred TF 0047 3213 (86m by 89m) TF03SW Area

Administrative Areas

Civil Parish ROPSLEY AND HUMBY, SOUTH KESTEVEN, LINCOLNSHIRE

HER Number 39436 - MLI115809 **Site Name** Early Saxon Pottery, Great Humby

HER Number	Site Name	Record Type
39436 - MLI115809	Early Saxon Pottery, Great Humby	Find Spot

A sherd of early Saxon pottery, found to the south-west of Great Humby.

Monument Types and Dates

FINDSPOT (Early Medieval/Dark Age - 410 AD to 600 AD)

Evidence FIND

Description and Sources

Description

A sherd of early Saxon pottery was found in 1979, during field walking on land to the south-west of Great Humby. {1}

Sources

- (1) Bibliographic Reference: Lane, T.W.. 1995. The Archaeology and Developing Landscape of Ropsley and Humby, Lincolnshire. A17
-

Location

National Grid Reference

TF 0035 3210 (point) TF03SW Point

Administrative Areas

Civil Parish ROPSLEY AND HUMBY, SOUTH KESTEVEN, LINCOLNSHIRE

HER Number 39437 - MLI115810 **Site Name** Early Saxon Pottery, Great Humby

HER Number	Site Name	Record Type
39437 - MLI115810	Early Saxon Pottery, Great Humby	Find Spot

Five sherds of early Saxon pottery, found to the west of Great Humby.

Monument Types and Dates

FINDSPOT (Early Medieval/Dark Age - 410 AD to 600 AD)
Evidence FIND

Description and Sources

Description

Five sherds of early Saxon pottery were found in 1979, during field walking on land to the west of Great Humby. {1}

Sources

(1) Bibliographic Reference: Lane, T.W.. 1995. The Archaeology and Developing Landscape of Ropsley and Humby, Lincolnshire. A18

Location

National Grid Reference

TF 0031 3222 (point) TF03SW Point

Administrative Areas

Civil Parish ROPSLEY AND HUMBY, SOUTH KESTEVEN, LINCOLNSHIRE

HER Number 39438 - MLI115811 **Site Name** Late Saxon Activity, Crown Hill, Ropsley

HER Number	Site Name	Record Type
39438 - MLI115811	Late Saxon Activity, Crown Hill, Ropsley	Monument

Foundations of a former stone building and a concentration of late Saxon artefacts, found on land off Crown Hill, Ropsley.

Monument Types and Dates

ARTEFACT SCATTER (Early Medieval/Dark Age to Medieval - 800 AD to 1099 AD)

Evidence FIND

BUILDING (Early Medieval/Dark Age to Medieval - 800 AD? to 1099 AD?)

Evidence DEMOLISHED BUILDING

Description and Sources

Description

The remains of a former stone building of probable late Saxon date were identified in 1979, during field walking on land off Crown Hill, Ropsley. The remains were exposed during the groundworks for residential development and comprised limestone foundations of one wall and three adjoining areas of disturbed soil. A large assemblage of over 400 sherds of late Saxon pottery was recovered, along with other likely late Saxon finds, including a copper alloy object with zoomorphic design, thought to have formed part of a purse fitting, a probable iron key, iron nails, slag and animal bone fragments. {1}

Sources

- (1) Bibliographic Reference: Lane, T.W.. 1995. The Archaeology and Developing Landscape of Ropsley and Humby, Lincolnshire. no.22, fig.15a.12, fig.15b.21
-

Location

National Grid Reference

Centred SK 9934 3403 (46m by 48m) SK93SE Area

Administrative Areas

Civil Parish ROPSLEY AND HUMBY, SOUTH KESTEVEN, LINCOLNSHIRE

HER Number 39439 - MLI115812 **Site Name** Roman Pottery Scatter, Crown Hill, Ropsley

HER Number	Site Name	Record Type
39439 - MLI115812	Roman Pottery Scatter, Crown Hill, Ropsley	Monument

A concentration of Roman pottery, found at Crown Hill, Ropsley.

Monument Types and Dates

ARTEFACT SCATTER (Roman - 43 AD to 409 AD)
Evidence FIND

Description and Sources

Description

Fifty sherds of Roman greyware pottery were found in 1979, during field walking on land off Crown Hill, Ropsley. {1}

Sources

- (1) Bibliographic Reference: Lane, T.W.. 1995. The Archaeology and Developing Landscape of Ropsley and Humby, Lincolnshire. no.22
-

Location

National Grid Reference

Centred SK 9934 3403 (46m by 48m) SK93SE Area

Administrative Areas

Civil Parish ROPSLEY AND HUMBY, SOUTH KESTEVEN, LINCOLNSHIRE

HER Number 39441 - MLI115816 **Site Name** Possible Medieval Mill Mound, Little Humby

HER Number	Site Name	Record Type
39441 - MLI115816	Possible Medieval Mill Mound, Little Humby	Monument

Former earthwork mound, now levelled. Possibly the former site of a medieval mill mound.

Monument Types and Dates

ARTEFACT SCATTER (Medieval - 1200 AD to 1399 AD)

Evidence FIND

MOUND (Medieval - 1200 AD to 1399 AD)

Evidence LEVELLED EARTHWORK

Description and Sources

Description

A former earthwork mound was identified in 1979, during field walking to the south of Little Humby. The mound was levelled in 1981, and was thought to represent the possible site of a medieval mill mound. A small scatter of 13th to 14th century pottery was recovered from the body of the mound. {1}

Sources

- (1) Bibliographic Reference: Lane, T.W.. 1995. The Archaeology and Developing Landscape of Ropsley and Humby, Lincolnshire. no.27
-

Location

National Grid Reference

Centred TF 0050 3263 (30m by 30m)

TF03SW

Area

Administrative Areas

Civil Parish

ROPSLEY AND HUMBY, SOUTH KESTEVEN, LINCOLNSHIRE

HER Number 39442 - MLI115817 **Site Name** Low Earthwork Mound, Ropsley and Humby

HER Number	Site Name	Record Type
39442 - MLI115817	Low Earthwork Mound, Ropsley and Humby	Monument

A low earthwork mound, possibly the remains of a medieval mill mound, to the south-east of Ropsley.

Monument Types and Dates

MOUND (Medieval - 1066 AD? to 1539 AD?)
Evidence EARTHWORK

Description and Sources

Description

A low earthwork mound was identified in this location in 1979, during field walking on land to the south-east of Ropsley. The site was thought to possibly represent the remains of a medieval mill mound. {1}

Sources

- (1) Bibliographic Reference: Lane, T.W.. 1995. The Archaeology and Developing Landscape of Ropsley and Humby, Lincolnshire. no.28
-

Location

National Grid Reference

Centred SK 9969 3365 (37m by 36m) SK93SE Area

Administrative Areas

Civil Parish ROPSLEY AND HUMBY, SOUTH KESTEVEN, LINCOLNSHIRE

HER Number 39443 - MLI115818 **Site Name** Raised Platform, Ropsley and Humby

HER Number	Site Name	Record Type
39443 - MLI115818	Raised Platform, Ropsley and Humby	Monument

A distinct raised platform, possibly representing the location of a former medieval building, to the south-east of Ropsley.

Monument Types and Dates

BUILDING PLATFORM? (Medieval - 1066 AD? to 1539 AD?)
Evidence EARTHWORK

Description and Sources

Description

A distinct raised platform was identified as an earthwork in 1979, during field walking on land to the south-east of Ropsley. The platform was thought to possibly represent the location of a former medieval building. {1}

Sources

- (1) Bibliographic Reference: Lane, T.W.. 1995. The Archaeology and Developing Landscape of Ropsley and Humby, Lincolnshire. no.29
-

Location

National Grid Reference

Centred SK 9977 3386 (45m by 48m) SK93SE Area

Administrative Areas

Civil Parish ROPSLEY AND HUMBY, SOUTH KESTEVEN, LINCOLNSHIRE

HER Number 31159 - MLI121642 **Site Name** Chain Farm House (Ropsley Heath Farm), Ropsley and Humby

HER Number **Site Name** **Record Type**

31159 - MLI121642 Chain Farm House (Ropsley Heath Farm), Ropsley and Humby Building

Chain Farm House (Ropsley Heath Farm), Ropsley and Humby

Monument Types and Dates

FARMSTEAD (Post Medieval to Modern - 1800 AD? to 2050 AD)

Evidence DOCUMENTARY EVIDENCE

Description and Sources

Description

Chain Farm House (Ropsley Heath Farm), Ropsley and Humby. Partially extant 19th century farmstead. Regular courtyard with L-plan range plus detached buildings to the third side of the yard. The farmhouse is attached to a range of working buildings. There has been significant loss (greater than 50%) of traditional buildings. Isolated location. {1}

Sources

(1) Digital Archive: English Heritage. 2015. English Heritage Farmsteads Project. 7120

Location

National Grid Reference

TF 0002 3680 (point) TF03NW Point

Administrative Areas

Civil Parish ROPSLEY AND HUMBY, SOUTH KESTEVEN, LINCOLNSHIRE

HER Number 31160 - MLI121643 **Site Name** Heath Farm, Ropsley and Humby

HER Number	Site Name	Record Type
31160 - MLI121643	Heath Farm, Ropsley and Humby	Building

Heath Farm, Ropsley and Humby

Monument Types and Dates

FARMSTEAD (Post Medieval to Modern - 1800 AD? to 2050 AD)
Evidence DOCUMENTARY EVIDENCE

Description and Sources

Description

Heath Farm, Ropsley and Humby. Extant 19th century farmstead. Regular courtyard of L plan. The farmhouse is detached from the main working complex. Isolated location. Large modern sheds are located to the side of the site. {1}

Sources

(1) Digital Archive: English Heritage. 2015. English Heritage Farmsteads Project. 7121

Location

National Grid Reference

SK 9957 3615 (point) SK93NE Point

Administrative Areas

Civil Parish ROPSLEY AND HUMBY, SOUTH KESTEVEN, LINCOLNSHIRE

HER Number 31161 - MLI121644 **Site Name** North Lodge Farm (Ropsley Lodge), Ropsley and Humby

HER Number	Site Name	Record Type
31161 - MLI121644	North Lodge Farm (Ropsley Lodge), Ropsley and Humby	Building

North Lodge Farm (Ropsley Lodge), Ropsley and Humby

Monument Types and Dates

FARMSTEAD (Post Medieval to Modern - 1800 AD? to 2050 AD)
Evidence DOCUMENTARY EVIDENCE

Description and Sources

Description

North Lodge Farm (Ropsley Lodge), Ropsley and Humby. Partially extant 19th century farmstead. Regular courtyard with L- plan range plus detached buildings to the third side of the yard. The farmhouse is detached from the main working complex. There has been a partial loss (less than 50%) of traditional buildings. Isolated location. Large modern sheds are located to the side of the site. {1}

Sources

(1) Digital Archive: English Heritage. 2015. English Heritage Farmsteads Project. 7122

Location

National Grid Reference

SK 9830 3543 (point) SK93NE Point

Administrative Areas

Civil Parish ROPSLEY AND HUMBY, SOUTH KESTEVEN, LINCOLNSHIRE

HER Number 31162 - MLI121645 **Site Name** Glebe Farm, Ropsley and Humby

HER Number	Site Name	Record Type
31162 - MLI121645	Glebe Farm, Ropsley and Humby	Building

Glebe Farm, Ropsley and Humby

Monument Types and Dates

FARMSTEAD (Post Medieval to Modern - 1800 AD? to 2050 AD)
Evidence DOCUMENTARY EVIDENCE

Description and Sources

Description

Glebe Farm, Ropsley and Humby. Partially extant 19th century farmstead. Regular courtyard with linked working buildings to all four sides of the yard. The farmhouse is attached to a range of working buildings. There has been a partial loss (less than 50%) of traditional buildings. Isolated location. Large modern sheds are located to the side of the site. {1}

Sources

(1) Digital Archive: English Heritage. 2015. English Heritage Farmsteads Project. 7123

Location

National Grid Reference

SK 9973 3551 (point) SK93NE Point

Administrative Areas

Civil Parish ROPSLEY AND HUMBY, SOUTH KESTEVEN, LINCOLNSHIRE

HER Number 31163 - MLI121646 **Site Name** Unnamed farmstead, Ropsley and Humby

HER Number	Site Name	Record Type
31163 - MLI121646	Unnamed farmstead, Ropsley and Humby	Monument

Unnamed farmstead, Ropsley and Humby

Monument Types and Dates

FARMSTEAD (Post Medieval to Modern - 1800 AD? to 1950 AD?)
Evidence DOCUMENTARY EVIDENCE

Description and Sources

Description

Unnamed farmstead, Ropsley and Humby. Redeveloped 19th century farmstead. Regular courtyard of Z plan. The farmhouse was attached to a range of working buildings. Isolated location. Large modern sheds are located to the side of the site. {1}

Sources

(1) Digital Archive: English Heritage. 2015. English Heritage Farmsteads Project. 7124

Location

National Grid Reference

TF 0054 3422 (point) TF03SW Point

Administrative Areas

Civil Parish ROPSLEY AND HUMBY, SOUTH KESTEVEN, LINCOLNSHIRE

HER Number 31164 - MLI121647 **Site Name** Little Dyke Lodge, Ropsley and Humby

HER Number	Site Name	Record Type
31164 - MLI121647	Little Dyke Lodge, Ropsley and Humby	Building

Little Dyke Lodge, Ropsley and Humby

Monument Types and Dates

FARMSTEAD (Post Medieval to Modern - 1800 AD? to 2050 AD)
Evidence DOCUMENTARY EVIDENCE

Description and Sources

Description

Little Dyke Lodge, Ropsley and Humby. Partially extant 19th century farmstead. Regular courtyard of L plan. The farmhouse is detached from the main working complex. There has been a partial loss (less than 50%) of traditional buildings. Located within or in association with a village. {1}

Sources

(1) Digital Archive: English Heritage. 2015. English Heritage Farmsteads Project. 7125

Location

National Grid Reference

SK 9938 3443 (point) SK93SE Point

Administrative Areas

Civil Parish ROPSLEY AND HUMBY, SOUTH KESTEVEN, LINCOLNSHIRE

HER Number 31165 - MLI121648 **Site Name** Holly Cottage, Ropsley and Humby

HER Number	Site Name	Record Type
31165 - MLI121648	Holly Cottage, Ropsley and Humby	Building

Holly Cottage, Ropsley and Humby

Monument Types and Dates

FARMSTEAD (Post Medieval to Modern - 1800 AD? to 2050 AD)
Evidence DOCUMENTARY EVIDENCE

Description and Sources

Description

Holly Cottage, Ropsley and Humby. Partially extant 19th century farmstead. Row. The farmhouse is attached to a range of working buildings. There has been a partial loss (less than 50%) of traditional buildings. Isolated location. {1}

Sources

(1) Digital Archive: English Heritage. 2015. English Heritage Farmsteads Project. 7127

Location

National Grid Reference

SK 9955 3395 (point) SK93SE Point

Administrative Areas

Civil Parish ROPSLEY AND HUMBY, SOUTH KESTEVEN, LINCOLNSHIRE

HER Number 31166 - MLI121649 **Site Name** Unnamed farmstead (Ropsley Windmill), Ropsley and Humby

HER Number	Site Name	Record Type
31166 - MLI121649	Unnamed farmstead (Ropsley Windmill), Ropsley and Humby	Building

Unnamed farmstead (Ropsley Windmill), Ropsley and Humby

Monument Types and Dates

FARMSTEAD (Post Medieval to Modern - 1800 AD? to 2050 AD)
Evidence DOCUMENTARY EVIDENCE

Description and Sources

Description

Unnamed farmstead (Ropsley Windmill), Ropsley and Humby. Partially extant 19th century farmstead. Regular courtyard of L plan. The farmhouse is attached to a range of working buildings. There has been a partial loss (less than 50%) of traditional buildings. Isolated location. Large modern sheds are located to the side of the site. {1}

Sources

(1) Digital Archive: English Heritage. 2015. English Heritage Farmsteads Project. 7128

Location

National Grid Reference

SK 9907 3397 (point) SK93SE Point

Administrative Areas

Civil Parish ROPSLEY AND HUMBY, SOUTH KESTEVEN, LINCOLNSHIRE

HER Number 31167 - MLI121650 **Site Name** South Lodge Farm (Ropsley South Lodge), Ropsley and Humby

HER Number **Site Name** **Record Type**

31167 - MLI121650 South Lodge Farm (Ropsley South Lodge), Ropsley and Humby Building

South Lodge Farm (Ropsley South Lodge), Ropsley and Humby

Monument Types and Dates

FARMSTEAD (Post Medieval to Modern - 1800 AD? to 2050 AD)

Evidence DOCUMENTARY EVIDENCE

Description and Sources

Description

South Lodge Farm (Ropsley South Lodge), Ropsley and Humby. Extant 19th century farmstead. Regular courtyard with linked working buildings to all four sides of the yard. The farmhouse is detached from the main working complex. Isolated location. Large modern sheds are located to the side of the site. {1}

Sources

(1) Digital Archive: English Heritage. 2015. English Heritage Farmsteads Project. 7129

Location

National Grid Reference

SK 9811 3494 (point) SK93SE Point

Administrative Areas

Civil Parish ROPSLEY AND HUMBY, SOUTH KESTEVEN, LINCOLNSHIRE

HER Number 31168 - MLI121651 **Site Name** Willow Farm, Ropsley and Humby

HER Number	Site Name	Record Type
31168 - MLI121651	Willow Farm, Ropsley and Humby	Building

Willow Farm, Ropsley and Humby

Monument Types and Dates

FARMSTEAD (Post Medieval to Modern - 1800 AD? to 2050 AD)
Evidence DOCUMENTARY EVIDENCE

Description and Sources

Description

Willow Farm, Ropsley and Humby. Extant 19th century farmstead. L-plan. The farmhouse is attached to a range of working buildings. Isolated location. Large modern sheds are located to the side of the site. {1}

Sources

(1) Digital Archive: English Heritage. 2015. English Heritage Farmsteads Project. 7130

Location

National Grid Reference

SK 9835 3380 (point) SK93SE Point

Administrative Areas

Civil Parish ROPSLEY AND HUMBY, SOUTH KESTEVEN, LINCOLNSHIRE

HER Number 31169 - MLI121652 **Site Name** Unnamed farmstead, Ropsley and Humby

HER Number	Site Name	Record Type
31169 - MLI121652	Unnamed farmstead, Ropsley and Humby	Monument

Unnamed farmstead, Ropsley and Humby

Monument Types and Dates

FARMSTEAD (Post Medieval to Modern - 1800 AD? to 1950 AD?)

Evidence DOCUMENTARY EVIDENCE

Description and Sources

Description

Site of a farmstead, Ropsley and Humby. Demolished 19th century farmstead. Regular courtyard with L-plan range plus detached buildings to the third side of the yard. The farmhouse was detached from the main working complex. Isolated location. {1}

Sources

(1) Digital Archive: English Heritage. 2015. English Heritage Farmsteads Project. 7131

Location

National Grid Reference

SK 9823 3387 (point) SK93SE Point

Administrative Areas

Civil Parish ROPSLEY AND HUMBY, SOUTH KESTIVEN, LINCOLNSHIRE

HER Number 31170 - MLI121653 **Site Name** Humby Hill, Ropsley and Humby

HER Number	Site Name	Record Type
31170 - MLI121653	Humby Hill, Ropsley and Humby	Building

Humby Hill, Ropsley and Humby

Monument Types and Dates

FARMSTEAD (Post Medieval to Modern - 1800 AD? to 2050 AD)
Evidence DOCUMENTARY EVIDENCE

Description and Sources

Description

Humby Hill, Ropsley and Humby. Partially extant 19th century farmstead. Parallel. The farmhouse is attached to a range of working buildings. There has been a partial loss (less than 50%) of traditional buildings. Isolated location. Large modern sheds are located to the side of the site. {1}

Sources

(1) Digital Archive: English Heritage. 2015. English Heritage Farmsteads Project. 7132

Location

National Grid Reference

TF 0049 3380 (point) TF03SW Point

Administrative Areas

Civil Parish ROPSLEY AND HUMBY, SOUTH KESTIVEN, LINCOLNSHIRE

HER Number 31171 - MLI121654 **Site Name** (Glebe Farm), Ropsley and Humby

HER Number	Site Name	Record Type
31171 - MLI121654	(Glebe Farm), Ropsley and Humby	Monument

(Glebe Farm), Ropsley and Humby

Monument Types and Dates

FARMSTEAD (Post Medieval to Modern - 1800 AD? to 1950 AD?)
Evidence DOCUMENTARY EVIDENCE

Description and Sources

Description

Site of (Glebe Farm), Ropsley and Humby. Demolished 19th century farmstead. Loose courtyard with three sides of the courtyard formed by working agricultural buildings. The farmhouse was attached to a range of working buildings. Isolated location. {1}

Sources

(1) Digital Archive: English Heritage. 2015. English Heritage Farmsteads Project. 7133

Location

National Grid Reference

TF 0100 3211 (point) TF03SW Point

Administrative Areas

Civil Parish ROPSLEY AND HUMBY, SOUTH KESTEVEN, LINCOLNSHIRE

HER Number 31172 - MLI121655 **Site Name** Humby Hall Farm, Ropsley and Humby

HER Number	Site Name	Record Type
31172 - MLI121655	Humby Hall Farm, Ropsley and Humby	Building

Humby Hall Farm, Ropsley and Humby

Monument Types and Dates

FARMSTEAD (Post Medieval to Modern - 1800 AD? to 2050 AD)
Evidence DOCUMENTARY EVIDENCE

Description and Sources

Description

Humby Hall Farm, Ropsley and Humby. Partially extant 19th century farmstead. Regular courtyard with multiple regular yards. The farmhouse is detached from the main working complex. There has been a partial loss (less than 50%) of traditional buildings. Isolated location. Large modern sheds are located on the site. {1}

Sources

(1) Digital Archive: English Heritage. 2015. English Heritage Farmsteads Project. 7134

Location

National Grid Reference

TF 0060 3234 (point) TF03SW Point

Administrative Areas

Civil Parish ROPSLEY AND HUMBY, SOUTH KESTEVEN, LINCOLNSHIRE

HER Number 31173 - MLI121656 **Site Name** Manor House, Ropsley and Humby

HER Number	Site Name	Record Type
31173 - MLI121656	Manor House, Ropsley and Humby	Building

Manor House, Ropsley and Humby

Monument Types and Dates

FARMSTEAD (Post Medieval to Modern - 1800 AD? to 2050 AD)
Evidence DOCUMENTARY EVIDENCE

Description and Sources

Description

Manor House, Ropsley and Humby. Partially extant 19th century farmstead. Regular courtyard with L-plan range plus detached buildings to the third side of the yard. The farmhouse is detached from the main working complex. There has been a partial loss (less than 50%) of traditional buildings. Located within a Church and/or Manor farm group. Large modern sheds are located on the site. {1}

Sources

(1) Digital Archive: English Heritage. 2015. English Heritage Farmsteads Project. 7135

Location

National Grid Reference

TF 0011 3285 (point) TF03SW Point

Administrative Areas

Civil Parish ROPSLEY AND HUMBY, SOUTH KESTEVEN, LINCOLNSHIRE

HER Number 31174 - MLI121657 **Site Name** Willowbrook House, Ropsley and Humby

HER Number	Site Name	Record Type
31174 - MLI121657	Willowbrook House, Ropsley and Humby	Building

Willowbrook House, Ropsley and Humby

Monument Types and Dates

FARMSTEAD (Post Medieval to Modern - 1800 AD? to 2050 AD)
Evidence DOCUMENTARY EVIDENCE

Description and Sources

Description

Willowbrook House, Ropsley and Humby. 19th century farmstead. Regular courtyard of L plan. The farmhouse is attached to a range of working buildings. The farmhouse is the only surviving historic structure. Located within or in association with a village. Large modern sheds are located on the site. {1}

Sources

(1) Digital Archive: English Heritage. 2015. English Heritage Farmsteads Project. 7136

Location

National Grid Reference

TF 0021 3282 (point) TF03SW Point

Administrative Areas

Civil Parish ROPSLEY AND HUMBY, SOUTH KESTEVEN, LINCOLNSHIRE

HER Number 31175 - MLI121658 **Site Name** Redhouse Farm, Ropsley and Humby

HER Number	Site Name	Record Type
31175 - MLI121658	Redhouse Farm, Ropsley and Humby	Building

Redhouse Farm, Ropsley and Humby

Monument Types and Dates

FARMSTEAD (Post Medieval to Modern - 1800 AD? to 2050 AD)
Evidence DOCUMENTARY EVIDENCE

Description and Sources

Description

Redhouse Farm, Ropsley and Humby. Partially extant 19th century farmstead. Loose courtyard with three sides of the courtyard formed by working agricultural buildings. The farmhouse is There has been a partial loss (less than 50%) of traditional buildings. Located within or in association with a village. {1}

Sources

(1) Digital Archive: English Heritage. 2015. English Heritage Farmsteads Project. 7139

Location

National Grid Reference

TF 0023 3296 (point) TF03SW Point

Administrative Areas

Civil Parish ROPSLEY AND HUMBY, SOUTH KESTEVEN, LINCOLNSHIRE

HER Number 31176 - MLI121659 **Site Name** Unnamed farmstead, Ropsley and Humby

HER Number	Site Name	Record Type
31176 - MLI121659	Unnamed farmstead, Ropsley and Humby	Monument

Unnamed farmstead, Ropsley and Humby

Monument Types and Dates

FARMSTEAD (Post Medieval to Modern - 1800 AD? to 1950 AD?)
Evidence DOCUMENTARY EVIDENCE

Description and Sources

Description

Site of a farmstead, Ropsley and Humby. Demolished 19th century farmstead. L-plan. The farmhouse was attached to a range of working buildings. Isolated location. {1}

Sources

(1) Digital Archive: English Heritage. 2015. English Heritage Farmsteads Project. 7140

Location

National Grid Reference

SK 9889 3182 (point) SK93SE Point

Administrative Areas

Civil Parish ROPSLEY AND HUMBY, SOUTH KESTEVEN, LINCOLNSHIRE

HER Number 31716 - MLI124910 **Site Name** Undated Linear Features, Long Hollow, Ropsley and Humby

HER Number	Site Name	Record Type
31716 - MLI124910	Undated Linear Features, Long Hollow, Ropsley and Humby	Monument

Two linear trackways or ditches, running parallel to, and likely associated with Long Hollow, to the north-east of Ropsley.

Monument Types and Dates

DITCH? (Unknown date)

Evidence SUB SURFACE DEPOSIT

TRACKWAY? (Unknown date)

Evidence SUB SURFACE DEPOSIT

Description and Sources

Description

Two linear features of uncertain date were recorded in this area in May 2011, during magnetometry survey of land to the immediate north of Ropsley Quarry. The features were identified as linear magnetic anomalies, running in a roughly south to north direction and following the curve of the adjacent Long Hollow trackway. It was thought likely that the features represent former trackways or ditches relating to the adjacent hollow way, although their exact date could not be determined. {1}

Sources

(1) Report: Bartlett-Clark Consultancy. 2011. Ropsley Quarry. -

Location

National Grid Reference

Centred TF 0034 3653 (39m by 111m) TF03NW Area

Administrative Areas

Civil Parish ROPSLEY AND HUMBY, SOUTH KESTEVEN, LINCOLNSHIRE

HER Number

39492 - ML1125289

Site Name

Ropsley and Humby War Memorial

Record TypeMonument

Ropsley and Humby war memorial stands on Ropsley village green. It was unveiled in 1922.

Monument Types and Dates

WAR MEMORIAL (Modern - 1922 AD to 2050 AD)

Evidence EXTANT STRUCTURE

Description and Sources**Description**

Ropsley and Humby parish war memorial is located on Ropsley Village Green at the junction of Peck Hill and Chapel Hill. The memorial commemorates the fallen of the First World War. It was dedicated in 1922. The memorial is a 10.5ft (3m) polished red obelisk on a tapered plinth with the inscriptions engraved in gold lettering. The memorial was formerly accompanied by a German trench mortar that had been given to the village as a war prize in 1919. The mortar and the iron railings surrounding the memorial were removed during the Second World War. It was rebuilt and rededicated in 2003 after sustaining damage from a milk float. {1}

Sources

(1) Bibliographic Reference: Credland, M.. 2014. The First World War Memorials of Lincolnshire. p.148

Location**National Grid Reference**

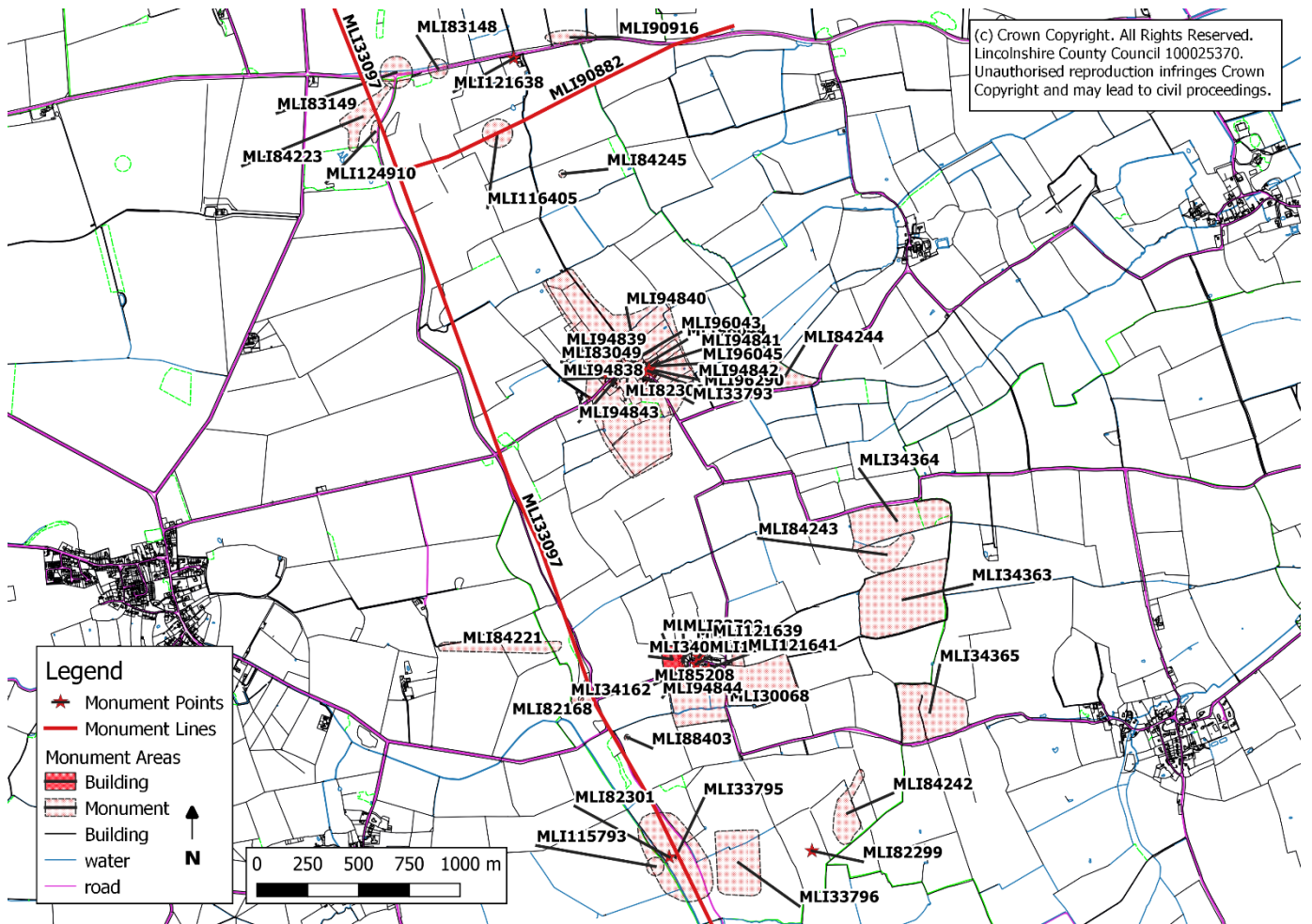
Centred SK 9931 3444 (5m by 5m) SK93SE

Administrative Areas**Area**

Civil Parish ROPSLEY AND HUMBY, SOUTH KESTEVEN, LINCOLNSHIRE

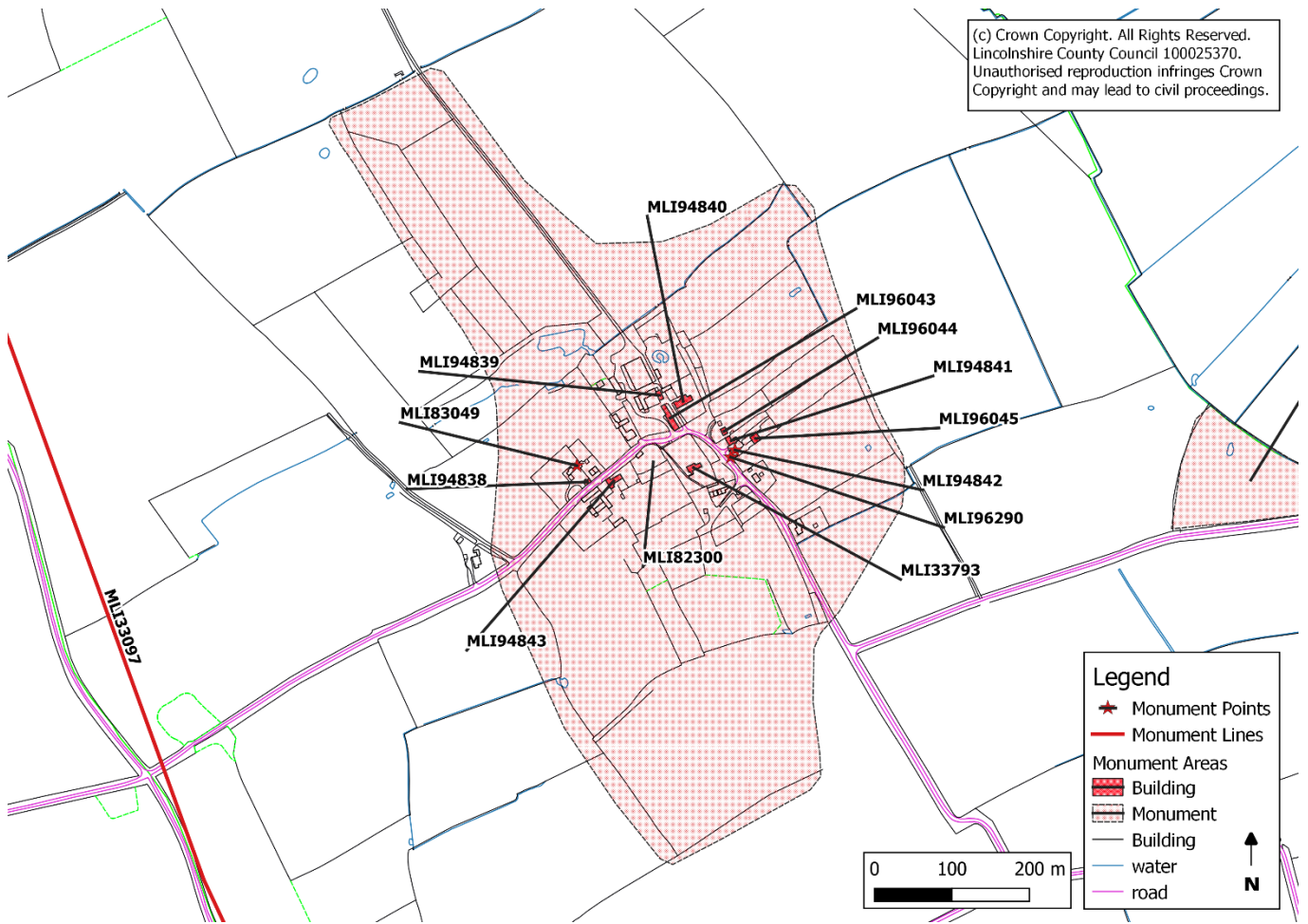
Annex 2 – Braceby and Sapperton Monuments Report and associated maps

Braceby and Sapperton overview map



Braceby Monument map


(c) Crown Copyright. All Rights Reserved.
Lincolnshire County Council 100025370.
Unauthorised reproduction infringes Crown
Copyright and may lead to civil proceedings.



Legend

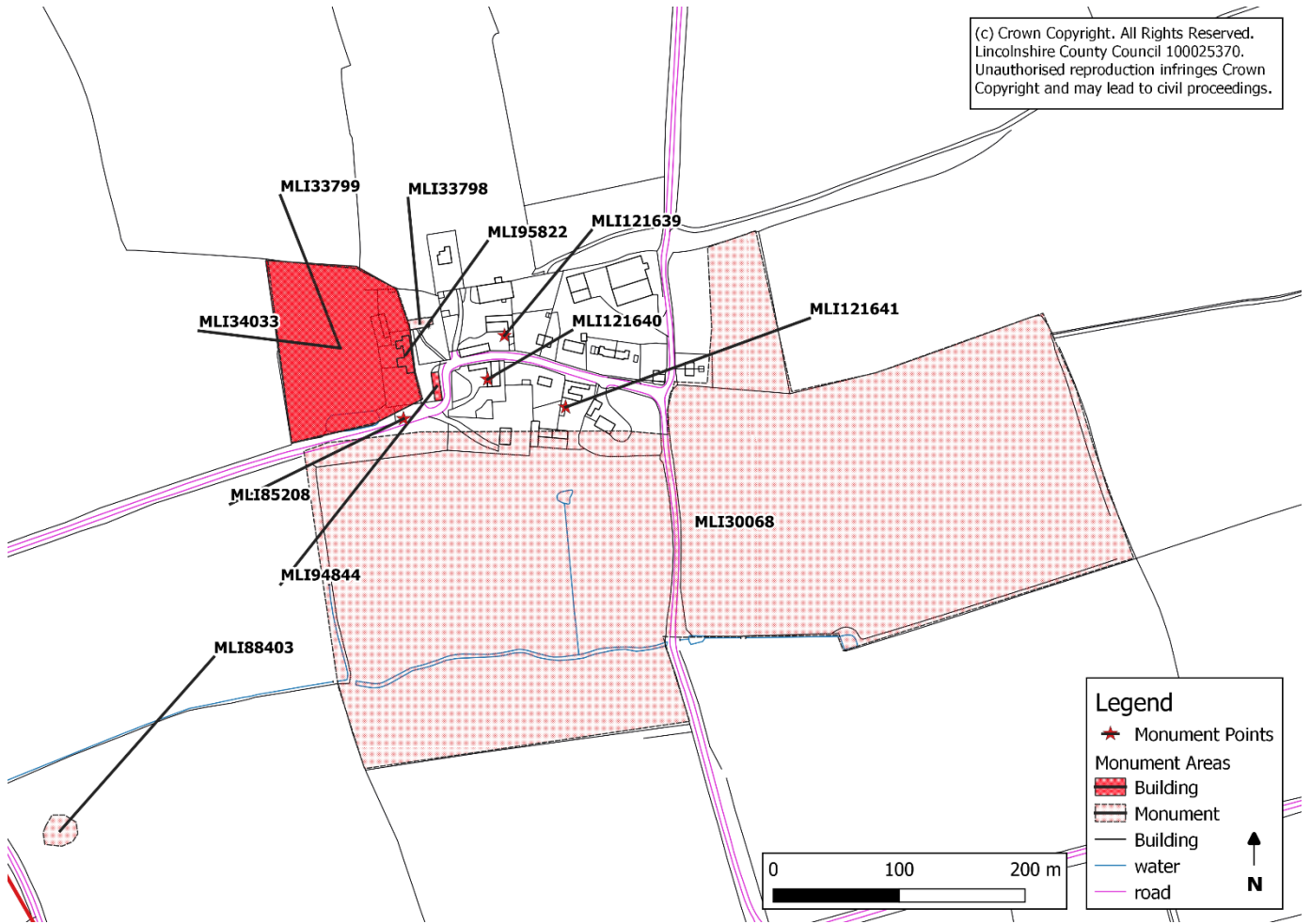
- ★ Monument Points
- Monument Lines
- Monument Areas
 - Building
 - Monument
- Building
- water
- road

↑
N



Sapperton Monument map

(c) Crown Copyright. All Rights Reserved.
Lincolnshire County Council 100025370.
Unauthorised reproduction infringes Crown
Copyright and may lead to civil proceedings.



Lincolnshire County Council HER Monument Report

02/09/2019

Number of records: 49

HER Number	Site Name	Record Type
30068 - MLI30068	Shrunken medieval village, Sapperton	Monument

Shrunken medieval village, Sapperton

Monument Types and Dates

RIDGE AND FURROW (Medieval - 1066 AD to 1539 AD)

Evidence EARTHWORK

SHRUNKEN VILLAGE (Medieval - 1066 AD to 1539 AD)

Evidence EARTHWORK

Description and Sources

Description

PRN 30068

Sapretone and Brezbi mentioned in Domesday Book.{2}

Aerial photographs show traces of desertion at TF020338, these earthworks represent shrinkage.{1}{4}

Sources

- (1) Index: OS CARD INDEX. BRACEBY AND SAPPERTON. TF 03 SW:8,1965, B.H.S.
- (2) Bibliographic Reference: Foster, C.W. and Longley, T.. 1924. Lincolnshire Domesday and Lindsey Survey. VOL 19
- (3) Bibliographic Reference: Allen, Thomas. 1834. The history of the county of Lincoln, from the earliest period to the present time. VOL 2 P 316
- (4) Aerial Photograph: RAF. 1946-71. RAF POST WAR COLLECTION. CPE:UK; 2073-3213,1947,
- (5) Map: SMITH, G.. 1954. OS 6 INCH SERIES. TF03SW
- (6) Index: SMR FILE. BRACEBY AND SAPPERTON. TF 03 SW:AB,1981, AMBROSE, T.M.
- (7) Map: Royal Commission on the Historical Monuments of England. 1992-1996. National Mapping Programme. LINCOLNSHIRE. TF 03 SW; 0233; LI.826.8.1-6; 10.1-8

Location

National Grid Reference

Centred TF 0211 3382 (659m by 427m) TF03SW Area

Administrative Areas

Civil Parish BRACEBY AND SAPPERTON, SOUTH KESTEVEN, LINCOLNSHIRE

HER Number 33097 - MLI33097 **Site Name** King Street Roman Road

HER Number	Site Name	Record Type
33097 - MLI33097	King Street Roman Road	Monument

Roman Road which runs from Ancaster to Bourne.

Monument Types and Dates

ROAD (Roman - 43 AD to 409 AD)
Evidence SOILMARK

Description and Sources

Description

Ermine Street was the original main thoroughfare from the south to the Roman centre at Lincoln, but there was a second route, running almost due north from Durobrivae to Bourne and then north-west to rejoin Ermine Street at Ancaster. The road runs for approximately 29.5 miles. Its purpose was possibly to skirt the fens more closely and to make contact with the Car Dyke. {1}

Long sections of the material of the Ancaster to Bourne Roman road show clearly in ploughland. {2}

It could be seen that King Street follows the western wood boundary during a site visit to Callans Lane and Thorney Woods (TF 063 260). Along this boundary, a broad bank is present, with slight traces of King Street. {3}

The line of the Roman Road was identified as a cropmark in Ropsley and Humby parish TF 0022 3696 - SK 9984 3787). {4} The line of the road from Ancaster to Bourne is clearly marked at TF 0307 3086 by a distinct bank 9ft wide and 1ft 6in high.

{5}

The line of the Roman road is clearly visible as a light soilmark, running parallel to the modern road between SK 9854 4114 and SK 9884 4060. The road also runs directly past the Sapperton Villa site. {6}

The line of the Roman road is preserved by parts of Clipsey Gap Lane and Paddock Lane, running from the south of Stainfield to the north-west of Cawthorpe. {7}

Sources

- (1) Bibliographic Reference: Margary, I.D.. 1973. Roman Roads in Britain (3rd edition). pp.222-4
 - (2) Index: SMR. Sites and Monuments Record Card Index. TF 02 NE: B, 1930, Phillips, C.W.
 - (3) Report: Archaeological Project Services. 2001. Callans Lane Wood.
 - (4) Map: Royal Commission on the Historical Monuments of England. 1992-1996. National Mapping Programme. LINCOLNSHIRE. TF0036: LI838.18.1
 - (5) Index: SMR. Sites and Monuments Record Card Index. TF 03 SW: H, 1930, Phillips, C.W.
 - (6) Index: SMR. Sites and Monuments Record Card Index. SK 94 SE: AT, C
 - (7) Index: SMR. Sites and Monuments Record Card Index. TF 02 SE: D, 1930, C.W. Phillips
-

Location


National Grid Reference

Centred TF 0372 3148 (11582m by 22180m) TF03SW Dispersed

Administrative Areas

Civil Parish	ANCASTER, SOUTH KESTEVEN, LINCOLNSHIRE
Civil Parish	BOURNE, SOUTH KESTEVEN, LINCOLNSHIRE
Civil Parish	BRACEBY AND SAPPERTON, SOUTH KESTEVEN, LINCOLNSHIRE
Civil Parish	DUNSBY, SOUTH KESTEVEN, LINCOLNSHIRE
Civil Parish	EDENHAM, SOUTH KESTEVEN, LINCOLNSHIRE
Civil Parish	HACONBY, SOUTH KESTEVEN, LINCOLNSHIRE
Civil Parish	HEYDOUR, SOUTH KESTEVEN, LINCOLNSHIRE

Civil Parish		IRNHAM, SOUTH KESTEVEN, LINCOLNSHIRE
HER Number	33097 - MLI33097	King Street Roman Road
Civil Parish		LENTON KEISBY AND OSGODBY, SOUTH KESTEVEN, LINCOLNSHIRE
Civil Parish		MORTON, SOUTH KESTEVEN, LINCOLNSHIRE
Civil Parish		ROPSLEY AND HUMBY, SOUTH KESTEVEN, LINCOLNSHIRE



HER Number 33097 - MLI33097 **Site Name** King Street Roman Road

Civil Parish WILSFORD, NORTH KESTEVEN, LINCOLNSHIRE

HER Number 33793 - MLI33793 **Site Name** St Margaret's Church, Braceby

HER Number	Site Name	Record Type
33793 - MLI33793	St Margaret's Church, Braceby	Building

St Margaret's Church, Braceby.

Monument Types and Dates

CHURCH (Medieval to Modern - 1066 AD to 2050 AD)
Evidence EXTANT BUILDING

Description and Sources

Description

Early English, Decorated and Early Perpendicular. In normal use. {1}{2}{3}{4}{5}

Stained glass in this church has been dated to c.1300 AD and to the 14th century. {6}{7}

Grade II* parish church dating from the 13th century, with 14th, 15th, 18th and 19th century alterations. Constructed of coursed limestone rubble with ashlar dressings, and with slate, plain tiled and lead roofs. Nave with western bell-cote and clerestorey, north aisle, chancel, south porch. For the full description of this listed building please refer to the National Heritage List for England. {8}

Sources

- (1) Index: Ordnance Survey. Ordnance Survey Card Index. TF 03 NW: 7, 1965, DA
 - (2) Bibliographic Reference: Cox, J. Charles. 1924. Little Guide: Lincolnshire (second edition).-
 - (3) Index: SMR. Sites and Monuments Record Card Index. TF 03 NW: AD, 1980, TMA
 - (4) Bibliographic Reference: Nikolaus Pevsner and John Harris, with Nicholas Antram. 1989. Buildings of England: Lincolnshire (Second Edition). p.177
 - (5) Bibliographic Reference: Edmund Turnor. 1806. Collections for the History of the Town and Soke of Grantham. pp.74-5
 - (6) Bibliographic Reference: Hebgin-Barnes, Penny. 1996. The Medieval Stained Glass of the County of Lincolnshire. p.50
 - (7) Report: South Kesteven District Council. 2000. Braceby Conservation Area Appraisal. p.2
 - (8) Index: Department of the Environment. 1984. List of Buildings of Special Architectural or Historic Interest. 3/10
-

Location

National Grid Reference

Centred TF 01644 35348 (20m by 15m) TF03NW Area

Administrative Areas

Civil Parish BRACEBY AND SAPPERTON, SOUTH KESTEVEN, LINCOLNSHIRE

HER Number 33795 - MLI33795 **Site Name** Sapperton Romano-British Settlement

HER Number	Site Name	Record Type
33795 - MLI33795	Sapperton Romano-British Settlement	Monument

Sapperton Romano-British settlement.

Monument Types and Dates

ARTEFACT SCATTER (Roman - 43 AD to 409 AD)

Evidence FIND

BURIAL (Roman - 43 AD to 409 AD)

Evidence EXCAVATED FEATURE

CEMETERY (Roman - 43 AD to 409 AD)

Evidence EXCAVATED FEATURE

IRON WORKING SITE (Roman - 43 AD to 409 AD)

Evidence EXCAVATED FEATURE

SETTLEMENT (Roman to Early Medieval/Dark Age - 43 AD to 1065AD)

Evidence EXCAVATED FEATURE

Description and Sources

Description

Roman artefacts including pottery and coins have been found in this location - 'I walked the fields and found only few fragments on the north side but plenty on the south side, with bones and stones. In south field there are clear traces of banks in the plough'.

Romano-British pottery sherds were recovered from TF 019 328 and TF 019 330 in 1965. The pottery from TF 019 330 included the rim of a rusticated jar and an iron steelyard arm. The steelyard arm came from the side of a newly-cleaned ditch at a depth of about 1ft.

Many fragments of Roman tile, some decorated and some possible flue tiles, were identified amongst a large scatter of stones in 1967.

13 Romano-British coins were recovered in 1971. {1}{2}{3}{4}{5}{6}{7}{8}{9}{10}{11}

The site was the subject of excavation in 1973-6 by Simmons. Several industrial buildings dating to the 3rd and 4th centuries were recorded, forming a ribbon development along the road. Four infant burials were also recorded; two of the infants were buried with jars and were enclosed by a fragment of a semi-circular wall. {12}{13}{14}{15}{16}{17}{18}{19}

Stone foundations and building debris, including tesserae, were dug up over an area of about 40 acres on both sides of the Sapperton/Humby border around TF 0183 3293. Black ash was found in great quantity.

Evidence of iron-working and iron smelting was found at the Romano-British settlement site at Sapperton, where partial excavation and fieldwalking showed Roman and early medieval activity, including a Roman furnace and ironworking site. The site included slag-tapping shaft furnaces with internal diameter of about 0.25-0.35m, and stone-faced working areas for each furnace. Below-ground survival is said to be good, and a dense slag scatter extends beyond the excavated area. No earthworks or mounds were visible in the vegetation at the edge of the field. {20}

Over 700 sherds of Roman pottery were recovered from the site in 1979, during field walking on the Ropsley and Humby side of the parish boundary. Eight fragments of Roman tile, including pieces of hypocaust, and three querns were also recovered. Fragments of limestone rubble and dark soilmarks were also noted. {21}

Sources

- (1) Index: SMR. Sites and Monuments Record Card Index. TF 03 SW: A, 1965, Hardon, P.
 - (2) Map: PHILLIPS, C.W.. OS 6 INCH SERIES. -
 - (3) Article in Serial: WHITWELL, J.B.. 1966. LINCOLNSHIRE HISTORY AND ARCHAEOLOGY. vol.1,p.48
 - (4) Index: 1965. EAST MIDLANDS ARCHAEOLOGICAL BULLETIN. vol.8, p.9
 - (5) Index: South Kesteven records. Braceby and Sapperton. SK14.02
 - (6) Index: Ordnance Survey. Ordnance Survey Card Index. TF 03 SW: 3, DA
 - (7) Bibliographic Reference: CRAGG, J.. 1857. 5.116-7
 - (8) Article in Serial: 1886. ARCHAEOLOGICAL JOURNAL. 19, 193
 - (9) Serial: WELBY, A.. 1930. LINCOLNSHIRE NOTES AND QUERIES. 45
-

- (10) Article in Serial: 1872. JOURNAL OF ROMAN STUDIES. -
HER Number 33795 - MLI33795 **Site Name** Sapperton Romano-British Settlement
- ~~(11) Bibliographic Reference: Trollope, Edward. 1872. Sleaford and the Wapentakes of Flaxwell and Aswardhurn in the County of Lincoln. -~~
- (12) Unpublished Document: 1975. PARISH FILE. BRACEBY AND SAPPERTON. -
-

- (13) Article in Serial: Simmons, B.B.. 1976. 'Sapperton: An Interim Report' in Lincolnshire History and Archaeology. vol.11, pp.5-11
 - (14) Article in Serial: A.J. White (ed.). 1977. 'Archaeology in Lincolnshire and South Humberside, 1976' in Lincolnshire History and Archaeology. vol.12, p.77
 - (15) Artefact: City and County Museum Collection. LM 257.76
 - (16) Article in Serial: A.J. White (ed.). 1978. 'Archaeology in Lincolnshire and South Humberside, 1977' in Lincolnshire History and Archaeology. vol.13, p.81
 - (17) Artefact: City and County Museum Collection. LCNCC 247.77
 - (18) Article in Serial: A.J. White (ed.). 1981. 'Archaeology in Lincolnshire and South Humberside, 1980' in Lincolnshire History and Archaeology. vol.16, pp.75-6
 - (19) Article in Serial: A.J. White (ed.). 1982. 'Archaeology in Lincolnshire, 1981' in Lincolnshire History and Archaeology. vol.17, p.74
 - (20) Unpublished Document: English Heritage. 2000. MPP Iron and Steel Industry: Site Assessment. -
 - (21) Bibliographic Reference: Lane, T.W.. 1995. The Archaeology and Developing Landscape of Ropsley and Humby, Lincolnshire. no.17
-

Location

National Grid Reference

Centred TF 0183 3297 (371m by 440m) TF03SW Area

Administrative Areas

Civil Parish BRACEBY AND SAPPERTON, SOUTH KESTEVEN, LINCOLNSHIRE

HER Number 33796 - MLI33796 **Site Name** Possible Villa Site, Sapperton

HER Number	Site Name	Record Type
33796 - MLI33796	Possible Villa Site, Sapperton	Monument

Possible villa site near Sapperton Roman settlement.

Monument Types and Dates

ARTEFACT SCATTER (Roman - 43 AD to 409 AD)

Evidence FIND

FARMSTEAD (Roman - 43 AD to 409 AD)

Evidence CONJECTURAL EVIDENCE

MOSAIC (Roman - 43 AD to 409 AD)

Evidence FIND

Evidence CONJECTURAL EVIDENCE

Main Building TESSERA

Material

VILLA (Roman - 43 AD to 409 AD)

Evidence CONJECTURAL EVIDENCE

Description and Sources

Description

Probable Romano-British villa site. Carved stonework, colour-coated wares and other pottery, and tesserae were found in ploughsoil. 3 areas of tesserae suggest at least 3 mosaic floors. {1}

A scatter of Roman pottery, mostly greyware, and some building stone were found in March 1974 at TF 021 333. The pottery went to Lincoln Museum in June 1977. {2}{3}

Sources

- (1) Index: SMR FILE. BRACEBY AND SAPPERTON. TF 03 SW: T, 1978, Simmons, B.
 - (2) Artefact: City and County Museum Collection. LM 25.81; 150.77; 190.77
 - (3) Index: South Kesteven records. Braceby and Sapperton. SK14.01
-

Location

National Grid Reference

Centred TF 0213 3294 (227m by 324m) TF03SW Area

Administrative Areas

Civil Parish BRACEBY AND SAPPERTON, SOUTH KESTEVEN, LINCOLNSHIRE

HER Number 33798 - MLI33798 Site Name ST NICHOLAS, SAPPERTON

HER Number	Site Name	Record Type
33798 - MLI33798	ST NICHOLAS, SAPPERTON	Monument

ST NICHOLAS, SAPPERTON

Monument Types and Dates

CHURCH (Medieval - 1066 AD to 1539 AD)

Description and Sources

Description

Was restored in 1599, when Early English arcade built up in the N wall was opened out. The tower & spire are Early English, the font Norman. Spire destroyed by lightning 1951, & rebuilt in original form. {1}{2}{3}

Sources

- (1) Index: OS CARD INDEX. BRACEBY AND SAPPERTON. TF 03 SW:9,1965, DA
 - (2) Bibliographic Reference: Cox, J. Charles. 1924. Little Guide: Lincolnshire (second edition). -
 - (3) Article in Serial: 1951. Lincolnshire Architectural and Archaeological Society Reports and Papers.4
 - (4) Index: SMR FILE. BRACEBY AND SAPPERTON. TF 03 SW:AF,1982, TMA
 - (5) Bibliographic Reference: Nikolaus Pevsner and John Harris, with Nicholas Antram. 1989. Buildings of England: Lincolnshire (Second Edition). P 621
 - (6) Bibliographic Reference: Edmund Turnor. 1806. Collections for the History of the Town and Soke of Grantham. pp.76-8
-

Location

National Grid Reference

Centred TF 0187 3396 (21m by 11m) TF03SW Area

Administrative Areas

Civil Parish BRACEBY AND SAPPERTON, SOUTH KESTEVEN, LINCOLNSHIRE

HER Number 33799 - MLI33799 Site Name MANOR HOUSE

HER Number	Site Name	Record Type
33799	MANOR HOUSE	Building
- MLI33799 MANOR HOUSE		

Monument Types and Dates

MANOR HOUSE (Post Medieval - 1600 AD to 1799 AD)
Evidence DOCUMENTARY EVIDENCE

Description and Sources

Description

PRN 33799

C17 L-shaped house. Mullioned windows, straight entablatures. The garden walls are built of stone from a house built here by the Saunders family and demolished in 1710, before it was complete. It was grandiose, possessed a saloon with a double staircase at one end, and cost £15,000. {1}{2}

Sources

- (1) Index: SMR FILE. BRACEBY AND SAPPERTON. TF 03 SW:AG,1982, TMA
 - (2) Bibliographic Reference: Nikolaus Pevsner and John Harris. 1964. Buildings of England: Lincolnshire (First Edition). Lincolnshire. p.626
 - (3) Bibliographic Reference: Allen, Thomas. 1834. The history of the county of Lincoln, from the earliest period to the present time. Vol II, Book V, Chapter III, p.316
 - (4) Index: South Kesteven records. Braceby and Sapperton. SK14.09
 - (5) Bibliographic Reference: Terence R. Leach. 1990. Lincolnshire Country Houses and their Families - Part One. p.11
-

Location

National Grid Reference

Centred TF 0181 3394 (125m by 146m) TF03SW Area

Administrative Areas

Civil Parish BRACEBY AND SAPPERTON, SOUTH KESTEVEN, LINCOLNSHIRE

HER Number 34033 - MLI34033 **Site Name** POSSIBLE REMAINS OF MOAT AT SAPPERTON MANOR HOUSE

HER Number **Site Name** **Record Type**

34033 - MLI34033 POSSIBLE REMAINS OF MOAT AT SAPPERTON MANOR HOUSE Monument

POSSIBLE REMAINS OF MOAT AT SAPPERTON MANOR HOUSE

Monument Types and Dates

MOAT (Undated)

Evidence EARTHWORK

Description and Sources

Description

PRN 34033

17th century L-shaped manor house with moat.{2}

Sources

- (1) Index: OS CARD INDEX. BRACEBY AND SAPPERTON. TF 03 SW 8 -
- (2) Index: SMR FILE. BRACEBY AND SAPPERTON. TF 03 SW AG -
- (3) Unpublished Document: BOND, C.J.. 1979. MOATED SITES RESEARCH GROUP. VOL 6, P 49

Location

National Grid Reference

Centred TF 0181 3394 (122m by 145m) TF03SW Area

Administrative Areas

Civil Parish BRACEBY AND SAPPERTON, SOUTH KESTEVEN, LINCOLNSHIRE

HER Number 34162 - MLI34162 Site Name Round Barrow, Sapperton

HER Number	Site Name	Record Type
34162 - MLI34162	Round Barrow, Sapperton	Monument

Round barrow, to the west of Sapperton.

Monument Types and Dates

RING DITCH (Undated)

Evidence CROPMARK

ARTEFACT SCATTER (Early Neolithic to Late Bronze Age - 4000 BC to 801 BC)

Evidence FIND

CREMATION (Bronze Age - 2200 BC to 801 BC)

Evidence CONJECTURAL EVIDENCE

ROUND BARROW (Bronze Age - 2200 BC to 801 BC)

Evidence CONJECTURAL EVIDENCE

Description and Sources

Description

In early September 1979 aerial photographic reconnaissance revealed a round barrow adjacent to Long Plantation. The site was visited in January 1980, and three concentrations of cremated bone and sherds of two early Bronze Age vessels were identified. The pottery comprised a rim sherd of a 'Yorkshire Vase' food vessel, and four sherds from a small collared urn, probably belonging to Longworth's Primary Series. 23 flint flakes were said to have been recovered, although the source of this information is not certain. {1}{2}

The South Kesteven record cards record that 'surface finds comprise 1 rim sherd 'Yorkshire' type food vessel. Also a number of newly broken sherds of Secondary Series collared urn. Cremated bone also present on surface. Two sherds 'Billingborough type' pottery. 7 flint flakes.' These finds are probably the same as those found in January 1980. {3}

Sources

- (1) Article in Serial: A.J. White (ed.). 1981. 'Archaeology in Lincolnshire and South Humberside, 1980' in Lincolnshire History and Archaeology. vol.16, pp.66-8
 - (2) Map: Royal Commission on the Historical Monuments of England. 1992-1996. National Mapping Programme. LINCOLNSHIRE. TF 03 SW: LI.826.2.1
 - (3) Index: South Kesteven records. Braceby and Sapperton. SK14.07
-

Location

National Grid Reference

Centred TF 0136 3375 (25m by 25m) TF03SW Area

Administrative Areas

Civil Parish BRACEBY AND SAPPERTON, SOUTH KESTEVEN, LINCOLNSHIRE

HER Number 34363 - MLI34363 **Site Name** Sapperton South Wood, Sapperton

HER Number	Site Name	Record Type
34363 - MLI34363	Sapperton South Wood, Sapperton	Monument

Sapperton South Wood, Sapperton.

Monument Types and Dates

WOOD (Medieval to Modern - 1066 AD? to 2050 AD)
Evidence ENHANCED NATURAL FEATURE

Description and Sources

Description

An area of woodland (all of which is classified as semi-natural) included in the Nature Conservancy Council's 'Inventory of Ancient Woodland'. Ancient woodland status considered to be highly probable. {1}

Sources

(1) Index: Nature Conservancy Council. 1989. Inventory of Ancient Woodland: Lincolnshire. -

Location

National Grid Reference

Centred TF 0294 3424 (437m by 392m) TF03SW Area

Administrative Areas

Civil Parish BRACEBY AND SAPPERTON, SOUTH KESTEVEN, LINCOLNSHIRE

HER Number 34364 - MLI34364 **Site Name** Sapperton North Wood, Sapperton

HER Number	Site Name	Record Type
34364 - MLI34364	Sapperton North Wood, Sapperton	Monument

Sapperton North Wood, Sapperton.

Monument Types and Dates

WOOD (Medieval to Modern - 1066 AD? to 2050 AD)
Evidence ENHANCED NATURAL FEATURE

Description and Sources

Description

An area of woodland (5 hectares of which classified as semi-natural and the remaining 2 hectares classified as plantation) included in the Nature Conservancy Council's 'Inventory of Ancient Woodland'. Ancient woodland status considered to be highly probable. {1}

Sources

(1) Index: Nature Conservancy Council. 1989. Inventory of Ancient Woodland: Lincolnshire. -

Location

National Grid Reference

Centred TF 0292 3460 (510m by 258m) TF03SW Area

Administrative Areas

Civil Parish BRACEBY AND SAPPERTON, SOUTH KESTEVEN, LINCOLNSHIRE

HER Number 34365 - MLI34365 **Site Name** Pickworth Wood, Pickworth

HER Number	Site Name	Record Type
34365 - MLI34365	Pickworth Wood, Pickworth	Monument

Pickworth Wood, Pickworth.

Monument Types and Dates

WOOD (Medieval to Modern - 1066 AD? to 2050 AD)
Evidence ENHANCED NATURAL FEATURE

Description and Sources

Description

An area of woodland (all of which is classified as semi-natural) included in the Nature Conservancy Council's 'Inventory of Ancient Woodland'. Ancient woodland status considered to be highly probable. {1}

Sources

(1) Index: Nature Conservancy Council. 1989. Inventory of Ancient Woodland: Lincolnshire. -

Location

National Grid Reference

Centred TF 0309 3367 (355m by 296m) TF03SW Area

Administrative Areas

Civil Parish PICKWORTH, SOUTH KESTEVEN, LINCOLNSHIRE

HER Number 35443 - MLI82167 **Site Name** Romano-British pottery, west of Sapperton

HER Number	Site Name	Record Type
35443 - MLI82167	Romano-British pottery, west of Sapperton	Monument

Romano-British pottery, west of Sapperton

Monument Types and Dates

ARTEFACT SCATTER (Roman - 43 AD to 409 AD)

Evidence FIND

Description and Sources

Description

PRN 35443

Ten sherds of Romano-British pottery found while fieldwalking.{1}

Sources

(1) Index: South Kesteven records. Braceby and Sapperton. SK14.06

Location

National Grid Reference

Centred TF 013 337 (107m by 108m) TF03SW Area

Administrative Areas

Civil Parish BRACEBY AND SAPPERTON, SOUTH KESTEVEN, LINCOLNSHIRE

HER Number 35444 - MLI82168 Site Name Medieval pottery, west of Sapperton

HER Number	Site Name	Record Type
35444 - MLI82168	Medieval pottery, west of Sapperton	Monument

Medieval pottery, west of Sapperton

Monument Types and Dates

ARTEFACT SCATTER (Medieval - 1066 AD to 1539 AD)
Evidence FIND

Description and Sources

Description

PRN 35444

Twenty one sherds of medieval pottery were recovered during fieldwalking.{1}

Sources

(1) Index: South Kesteven records. Braceby and Sapperton. SK14.06

Location

National Grid Reference

Centred TF 013 337 (107m by 108m) TF03SW Area

Administrative Areas

Civil Parish BRACEBY AND SAPPERTON, SOUTH KESTEVEN, LINCOLNSHIRE

HER Number 35452 - MLI82299 **Site Name** A prehistoric scraper, south of Sapperton

HER Number	Site Name	Record Type
35452 - MLI82299	A prehistoric scraper, south of Sapperton	Find Spot

A prehistoric scraper, south of Sapperton

Monument Types and Dates

FINDSPOT (Early Neolithic to Early Bronze Age - 4000 BC to 1501 BC)

Evidence FIND

Description and Sources

Description

PRN 35452

A prehistoric scraper was found south of Sapperton by Brian Simmons.{1}

Sources

(1) Index: South Kesteven records. Braceby and Sapperton. SK14.11

Location

National Grid Reference

TF 024 330 (point) TF03SW Point

Administrative Areas

Civil Parish BRACEBY AND SAPPERTON, SOUTH KESTEVEN, LINCOLNSHIRE

HER Number 35453 - MLI82300 Site Name Medieval Settlement Remains, Braceby

HER Number	Site Name	Record Type
35453 - MLI82300	Medieval Settlement Remains, Braceby	Monument

Medieval settlement remains at Braceby.

Monument Types and Dates

FIELD SYSTEM (Medieval - 1066 AD to 1539 AD)

Evidence EARTHWORK

RIDGE AND FURROW (Medieval - 1066 AD to 1539 AD)

Evidence EARTHWORK

SETTLEMENT (Medieval - 1066 AD to 1539 AD)

Evidence EARTHWORK

Description and Sources

Description

Earthworks of medieval settlement, comprising the remains of tofts and crofts and a ridge and furrow field system, can be found surrounding the present day village of Braceby. {1}{2}

Sources

- (1) Index: South Kesteven records. Braceby and Sapperton. SK14.13
 - (2) Map: Royal Commission on the Historical Monuments of England. 1992-1996. National Mapping Programme. LINCOLNSHIRE. TF0135: LI.839.2.1-4
-

Location

National Grid Reference

Centred TF 0154 3535 (743m by 1027m) TF03NW Area

Administrative Areas

Civil Parish BRACEBY AND SAPPERTON, SOUTH KESTEVEN, LINCOLNSHIRE

HER Number 35454 - MLI82301 Site Name Medieval Finds, Sapperton

HER Number	Site Name	Record Type
35454 - MLI82301	Medieval Finds, Sapperton	Monument

Medieval finds, south of Sapperton village.

Monument Types and Dates

ARTEFACT SCATTER (Medieval - 1066 AD to 1539 AD)
Evidence FIND

Description and Sources

Description

Occasional weathered sherds of Bourne B and D ware from TF 019 330, and 14th-15th century green glazed ware and a medieval sheep bell from TF 018 329, on the known Romano-British site. {1}

Sources

(1) Index: South Kesteven records. Braceby and Sapperton. SK14.18 SK14.19

Location

National Grid Reference

TF 0179 3297 (point) TF03SW Point

Administrative Areas

Civil Parish BRACEBY AND SAPPERTON, SOUTH KESTEVEN, LINCOLNSHIRE

HER Number 35677 - MLI83049 **Site Name** Dovecote, Braceby

HER Number	Site Name	Record Type
35677 - MLI83049	Dovecote, Braceby	Building

Dovecote, Braceby.

Monument Types and Dates

DOVECOTE (Post Medieval to Modern - 1540 AD? to 2050 AD)
Evidence EXTANT BUILDING

Description and Sources

Description

A former dovecote was the subject of building recording, conducted by the Grantham Archaeology Group. {1}

Sources

(1) Index: South Kesteven records. Braceby and Sapperton. SK14.17

Location

National Grid Reference

TF 0149 3535 (point) TF03NW Point

Administrative Areas

Civil Parish BRACEBY AND SAPPERTON, SOUTH KESTEVEN, LINCOLNSHIRE

HER Number 35710 - MLI83148 **Site Name** Probable post medieval field boundary, north of A52

HER Number	Site Name	Record Type
35710 - MLI83148	Probable post medieval field boundary, north of A52	Monument

Probable post medieval field boundary, north of A52

Monument Types and Dates

GULLY (Undated)

Evidence SUB SURFACE DEPOSIT

FIELD BOUNDARY (Post Medieval - 1540 AD to 1900 AD)

Evidence CONJECTURAL EVIDENCE

Description and Sources

Description

PRN 35710

An undated north-east/south-west aligned gully recorded in Trench 9 during trial trenching was thought to be a post medieval field boundary.{1}{2}

Sources

- (1) Report: Archaeological Project Services. Aug 1999. Archaeological Investigations on land north of the A52 (Salter's Way), between Welby Lodge Farm and Dembleby Gorse. HSW98
 - (2) Archive: Archaeological Project Services. Aug 1999. Archaeological Investigations on land north of the A52 (Salter's Way), between Welby Lodge Farm and Dembleby Gorse. LCNCC 85.98
-

Location

National Grid Reference

Centred TF 0065 3684 (96m by 96m)

TF03NW

Area

Administrative Areas

Civil Parish

HEYDOUR, SOUTH KESTEVEN, LINCOLNSHIRE

HER Number 35711 - MLI83149 **Site Name** Post-medieval ditches and possible road, A52/Long Hollow junction

HER Number **Site Name** **Record Type**

35711 - MLI83149 Post-medieval ditches and possible road, A52/Long Hollow junction Monument

Post-medieval ditches and possible road, A52/Long Hollow junction

Monument Types and Dates

GULLY (Undated)

Evidence SUB SURFACE DEPOSIT

ROAD (Post Medieval - 1540 AD to 1900 AD)

Evidence CONJECTURAL EVIDENCE

DITCH (Post Medieval - 1670 AD? to 1730 AD?)

Evidence SUB SURFACE DEPOSIT

Description and Sources

Description

PRN 35711

During a watching brief on a pipeline, a series of north-west/south-east aligned gullies and a ditch were recorded. The gullies were undated but the ditch was thought to be of late 17th or early 18th century date, as a clay pipe of this date was recovered from it. The similar alignment of the gullies with the ditch make it likely that the features are contemporary. Deposits of silty sand with limestone inclusions and a convex upper surface were tentatively identified as a road circa 3.7m in width, as cart tracks were recorded in the surface and the alignment of the feature corresponds with the northerly continuation of a minor road extending southwards from the A52.

Sources

- (1) Report: Archaeological Project Services. Aug 1999. Archaeological Investigations on land north of the A52 (Salter's Way), between Welby Lodge Farm and Dembleby Gorse. HSW98
- (2) Archive: Archaeological Project Services. Aug 1999. Archaeological Investigations on land north of the A52 (Salter's Way), between Welby Lodge Farm and Dembleby Gorse. LCNCC 85.98

Location

National Grid Reference

Centred TF 0045 3683 (158m by 157m) TF03NW Area

Administrative Areas

Civil Parish BRACEBY AND SAPPERTON, SOUTH KESTEVEN, LINCOLNSHIRE
Civil Parish HEYDOUR, SOUTH KESTEVEN, LINCOLNSHIRE
Civil Parish ROPSLEY AND HUMBY, SOUTH KESTEVEN, LINCOLNSHIRE

HER Number 36344 - MLI84221 **Site Name** Prehistoric cropmark trackway, Ropsley and Humby

HER Number	Site Name	Record Type
36344 - MLI84221	Prehistoric cropmark trackway, Ropsley and Humby	Monument

Prehistoric cropmark trackway, Ropsley and Humby

Monument Types and Dates

TRACKWAY (Later Prehistoric - 4000 BC to 42 AD)
Evidence CROPMARK

Description and Sources

Description

PRN 36344

Prehistoric cropmark trackway. {1}

Sources

(1) Map: Royal Commission on the Historical Monuments of England. 1992-1996. National Mapping Programme. LINCOLNSHIRE. TF03SW; 0134; LI.826.4.1

Location

National Grid Reference

Centred TF 0096 3400 (606m by 60m) TF03SW Area

Administrative Areas

Civil Parish BRACEBY AND SAPPERTON, SOUTH KESTEVEN, LINCOLNSHIRE
Civil Parish ROPSLEY AND HUMBY, SOUTH KESTEVEN, LINCOLNSHIRE

HER Number 36346 - MLI84223 Site Name Undated Linear Features, Ropsley and Humby

HER Number	Site Name	Record Type
36346 - MLI84223	Undated Linear Features, Ropsley and Humby	Monument

Cropmarks of undated trackways or ditches, to the north-east of Ropsley.

Monument Types and Dates

DITCH? (Unknown date)

Evidence SUB SURFACE DEPOSIT

Evidence CROPMARK

TRACKWAY? (Unknown date)

Evidence CROPMARK

Evidence SUB SURFACE DEPOSIT

Description and Sources

Description

Cropmarks of former trackways of unknown date, identified on aerial photography by the National Mapping Programme. {1}

A probable continuation of one of the previously recorded linear features in this area was recorded in May 2011, during magnetometry survey of land to the immediate north of Ropsley Quarry. The feature was identified as a narrow, ditch-like linear magnetic anomaly, running in a roughly south to north direction, and curving to match the alignment of the previously identified feature. {2}

Sources

- (1) Map: Royal Commission on the Historical Monuments of England. 1992-1996. National Mapping Programme. LINCOLNSHIRE. TF0036: LI.838.18.1
 - (2) Report: Bartlett-Clark Consultancy. 2011. Ropsley Quarry. -
-

Location

National Grid Reference

Centred TF 0030 3665 (262m by 339m) TF03NW Area

Administrative Areas

Civil Parish ROPSLEY AND HUMBY, SOUTH KESTEVEN, LINCOLNSHIRE

HER Number 36363 - MLI84242 Site Name Prehistoric settlement, Braceby and Sapperton

HER Number	Site Name	Record Type
36363 - MLI84242	Prehistoric settlement, Braceby and Sapperton	Monument

Prehistoric settlement, Braceby and Sapperton

Monument Types and Dates

DITCH (Later Prehistoric - 4000 BC to 42 AD)

Evidence CROPMARK

ENCLOSURE (Later Prehistoric - 4000 BC to 42 AD)

Evidence CROPMARK

SETTLEMENT (Later Prehistoric - 4000 BC to 42 AD)

Evidence CONJECTURAL EVIDENCE

Description and Sources

Description

PRN 36363

Prehistoric cropmark enclosures and ditches, interpreted as a settlement group by the National Mapping Programme. {1}

Sources

(1) Map: Royal Commission on the Historical Monuments of England. 1992-1996. National Mapping Programme. LINCOLNSHIRE. TF03SW; 0233; LI826.8.1-6

Location

National Grid Reference

Centred TF 0267 3322 (155m by 372m) TF03SW Area

Administrative Areas

Civil Parish BRACEBY AND SAPPERTON, SOUTH KESTEVEN, LINCOLNSHIRE

HER Number 36364 - MLI84243 **Site Name** Prehistoric cropmark enclosures and boundary ditch, Braceby and Sapperton

HER Number **Site Name** **Record Type**

36364 - MLI84243 Prehistoric cropmark enclosures and boundary ditch, Braceby and Sapperton Monument

Prehistoric cropmark enclosures and boundary ditch, Braceby and Sapperton

Monument Types and Dates

BOUNDARY DITCH (Later Prehistoric - 4000 BC to 42 AD)

Evidence CROPMARK

ENCLOSURE (Later Prehistoric - 4000 BC to 42 AD)

Evidence CROPMARK

Description and Sources

Description

PRN 36364

Prehistoric cropmark enclosures and boundary ditch.{1}

Sources

(1) Map: Royal Commission on the Historical Monuments of England. 1992-1996. National Mapping Programme. LINCOLNSHIRE. TF03SW; 0434; LI824.7.1-5

Location

National Grid Reference

Centred TF 0285 3446 (284m by 196m) TF03SW Area

Administrative Areas

Civil Parish BRACEBY AND SAPPERTON, SOUTH KESTEVEN, LINCOLNSHIRE

HER Number 36365 - MLI84244 **Site Name** Earthwork ridge and furrow, Braceby and Sapperton

HER Number	Site Name	Record Type
36365 - MLI84244	Earthwork ridge and furrow, Braceby and Sapperton	Monument

Earthwork ridge and furrow, Braceby and Sapperton

Monument Types and Dates

RIDGE AND FURROW (Medieval - 1200 AD to 1539 AD)
Evidence EARTHWORK

Description and Sources

Description

PRN 36365

Earthwork ridge and furrow. {1}

Sources

(1) Map: Royal Commission on the Historical Monuments of England. 1992-1996. National Mapping Programme. LINCOLNSHIRE. TF03NW; 0235; LI.839.3.1

Location

National Grid Reference

Centred TF 0239 3535 (270m by 160m) TF03NW Area

Administrative Areas

Civil Parish BRACEBY AND SAPPERTON, SOUTH KESTEVEN, LINCOLNSHIRE

HER Number 36366 - MLI84245 **Site Name** Bronze Age cropmark round barrow, Braceby and Sapperton

HER Number	Site Name	Record Type
36366 - MLI84245	Bronze Age cropmark round barrow, Braceby and Sapperton	Monument

Bronze Age cropmark round barrow, Braceby and Sapperton

Monument Types and Dates

ROUND BARROW (Bronze Age - 2200 BC to 801 BC)
Evidence CROPMARK

Description and Sources

Description

PRN 36366

Bronze Age cropmark round barrow. {1}

Sources

(1) Map: Royal Commission on the Historical Monuments of England. 1992-1996. National Mapping Programme. LINCOLNSHIRE. TF03NW; 0136; LI.839.1.1

Location

National Grid Reference

Centred TF 0127 3633 (37m by 37m) TF03NW Area

Administrative Areas

Civil Parish BRACEBY AND SAPPERTON, SOUTH KESTEVEN, LINCOLNSHIRE

HER Number 36470 - MLI85208 Site Name Post medieval pottery and tile, Sapperton

HER Number	Site Name	Record Type
36470 - MLI85208	Post medieval pottery and tile, Sapperton	Find Spot

Post medieval pottery and tile, Sapperton

Monument Types and Dates

FINDSPOT (Post Medieval - 1599 AD to 1899 AD)

Evidence FIND

Description and Sources

Description

PRN 36470

An archaeological watching brief undertaken during watermain replacement in and between Braceby, Sapperton and Ropsley villages, South Kesteven identified a small assemblage of post medieval pottery and tile. The material dates to between the 16th and 19th century. No significant archaeological deposits were identified. {1} {2}

Sources

- (1) Report: Archaeological Project Services. August 1999. Archaeological Watching Brief of Watermain Replacement at Braceby, Sapperton and Ropsley. SVP98
 - (2) Archive: Archaeological Project Services. August 1999. Archaeological Watching Brief of Watermain Replacement at Braceby, Sapperton and Ropsley. LCNCC 149.98
-

Location

National Grid Reference

TF 01860 33890 (point)

TF03SW

Point

Administrative Areas

Civil Parish

BRACEBY AND SAPPERTON, SOUTH KESTEVEN, LINCOLNSHIRE

HER Number 36624 - MLI88403 **Site Name** Possible prehistoric cropmark enclosure, Braceby and Sapperton

HER Number **Site Name** **Record Type**

36624 - MLI88403 Possible prehistoric cropmark enclosure, Braceby and Sapperton Monument

Possible prehistoric cropmark enclosure, Braceby and Sapperton parish

Monument Types and Dates

ENCLOSURE (Later Prehistoric - 4000 BC to 42 AD)

Evidence CROPMARK

Description and Sources

Description

36624

Potential unknown prehistoric cropmark enclosure, seen on NMP. {1}

Sources

(1) Map: Royal Commission on the Historical Monuments of England. 1992-1996. National Mapping Programme. LINCOLNSHIRE. TF0133: LI.826.3.1

Location

National Grid Reference

Centred TF 01587 33563 (27m by 25m) TF03SW Area

Administrative Areas

Civil Parish BRACEBY AND SAPPERTON, SOUTH KESTEVEN, LINCOLNSHIRE

HER Number 65035 - MLI90882 **Site Name** Possible Roman road from King Street to Haceby

HER Number	Site Name	Record Type
65035 - MLI90882	Possible Roman road from King Street to Haceby	Monument

Possible Roman road from King Street to Haceby, which may extend further to the east (to Mareham Lane) and west (to Ermine Street)

Monument Types and Dates

DITCH (Roman - 43 AD to 409 AD)	
Evidence	SUB SURFACE DEPOSIT
ROAD (Roman - 43 AD to 409 AD)	
Evidence	CROPMARK
Evidence	SUB SURFACE DEPOSIT

Description and Sources

Description

PRN 65035

A trackway running from near Haceby villa (PRN 60730) to King Street (PRN 33097) has been plotted from aerial photographs. {1}

During archaeological evaluation to the north of the A52 near Haceby villa, a stone surface with a slight camber was recorded in Trench 12. It contained 2nd to 4th century pottery and was thought to be a north-east/south-west aligned road. Geophysical survey demonstrated that this surface lay between two north-east/south-west aligned parallel linear features, thought to be ditches flanking a Roman road plotted as a cropmark. This is thought to represent a road connecting Haceby villa with King Street. Geophysical survey showed the feature continuing beyond the A52 in a north-easterly direction, possibly leading onto an existing track known as 'Green Lane', and then towards Mareham Lane Roman road (PRN 60813).

{2}{3}{4}

It is suggested that this road stretched from Grantham to Donington, following the parish boundaries for much of its length.

{5}

It has been noted that a possible cropmark trackway (PRN62698) near Scott Willoughby is on the same alignment as this road and may be a continuation of it. {6}

Sources

- (1) Report: Archaeological Project Services. 1998. Desk-Top Assessment of the Archaeological Implications of the Proposed Watermain Replacement along the A52 Salter's Way, Heydour. HSW 98
- (2) Report: Archaeological Project Services. Aug 1999. Archaeological Investigations on land north of the A52 (Salter's Way), between Welby Lodge Farm and Dembleby Gorse. HSW 98
- (3) Archive: Archaeological Project Services. Aug 1999. Archaeological Investigations on land north of the A52 (Salter's Way), between Welby Lodge Farm and Dembleby Gorse. LCNCC 85.98
- (4) Report: Oxford Archaeotechnics. Sept 1998. Grantham Pipeline (Haceby), Lincolnshire: Topsoil Magnetic Susceptibility & Gradiometer Survey. 1610998/GRL/APS
- (5) Bibliographic Reference: Margary, I.D.. 1973. Roman Roads in Britain (3rd edition). No.58b, p.223
- (6) Verbal Communication: Bennet, M. and Bax, L.. 2007. Discussion of possible Roman road. -

Location

National Grid Reference

Centred TF 01251 36684 (1649m by 716m) TF03NW Line

Administrative Areas

Civil Parish	AUNSBY AND DEMBLEBY, NORTH KESTEVEN, LINCOLNSHIRE
Civil Parish	BRACEBY AND SAPPERTON, SOUTH KESTEVEN, LINCOLNSHIRE
Civil Parish	NEWTON AND HACEBY, NORTH KESTEVEN, LINCOLNSHIRE

HER Number 36913 - MLI90916 **Site Name** Prehistoric finds to the east of Nightingale Farm

HER Number	Site Name	Record Type
36913 - MLI90916	Prehistoric finds to the east of Nightingale Farm	Monument

Prehistoric finds to the east of Nightingale Farm

Monument Types and Dates

ARTEFACT SCATTER (Early Neolithic to Late Bronze Age - 4000 BC to 801 BC)
Evidence FIND

Description and Sources

Description

PRN 36912

A small quantity of worked flint and two sherds of prehistoric pottery were recovered during fieldwalking. {1}

Sources

- (1) Report: Archaeological Project Services. 1998. Desk-Top Assessment of the Archaeological Implications of the Proposed Watermain Replacement along the A52 Salter's Way, Heydour. HSW98
-

Location

National Grid Reference

Centred TF 01311 37003 (254m by 70m) TF03NW Area

Administrative Areas

Civil Parish HEYDOUR, SOUTH KESTEVEN, LINCOLNSHIRE

HER Number 37340 - MLI94838 **Site Name** The White Cottage, Braceby and Sapperton

HER Number	Site Name	Record Type
37340 - MLI94838	The White Cottage, Braceby and Sapperton	Building

The White Cottage, Braceby and Sapperton.

Monument Types and Dates

HOUSE (Post Medieval to Modern - 1750 AD to 2050 AD)

Evidence EXTANT BUILDING

Description and Sources

Description

Grade II listed cottage, dating from the late 18th century. It is coursed limestone rubble with ashlar quoons and brick dressings and has a pantile roof with brick gable stacks. For the full description of this listed building please refer to the National Heritage List for England. {1}

Sources

(1) Index: Department of the Environment. 1984. List of Buildings of Special Architectural or Historic Interest. 3/1

Location

National Grid Reference

Centred TF 01507 35331 (10m by 9m) TF03NW Area

Administrative Areas

Civil Parish BRACEBY AND SAPPERTON, SOUTH KESTEVEN, LINCOLNSHIRE

HER Number 37341 - MLI94839 **Site Name** Pigeoncote, Manor Farm, Braceby and Sapperton

HER Number	Site Name	Record Type
37341 - MLI94839	Pigeoncote, Manor Farm, Braceby and Sapperton	Building

Pigeoncote, Manor Farm, Braceby and Sapperton.

Monument Types and Dates

DOVECOTE (Post Medieval to Modern - 1707 AD to 2050 AD)
Evidence EXTANT BUILDING

Description and Sources

Description

Grade II listed pigeoncote, dating from 1707 and altered and extended in the 19th century. It is coursed limestone rubble with ashlar dressings and quoins and has a pantile roof. For the full description of this listed building please refer to the National Heritage List for England. {1}

Sources

(1) Index: Department of the Environment. 1984. List of Buildings of Special Architectural or Historic Interest. 3/3

Location

National Grid Reference

Centred TF 01600 35443 (11m by 14m) TF03NW Area

Administrative Areas

Civil Parish BRACEBY AND SAPPERTON, SOUTH KESTEVEN, LINCOLNSHIRE

HER Number 37342 - MLI94840 **Site Name** Braceby Manor Farmhouse, Braceby and Sapperton

HER Number	Site Name	Record Type
37342 - MLI94840	Braceby Manor Farmhouse, Braceby and Sapperton	Building

Braceby Manor Farmhouse, Braceby and Sapperton.

Monument Types and Dates

FARMHOUSE (Post Medieval to Modern - 1653 AD to 2050 AD)

Evidence EXTANT BUILDING

FARMSTEAD (Post Medieval to Modern - 1700 AD? to 2050 AD)

Evidence DOCUMENTARY EVIDENCE

Description and Sources

Description

Farm, dated 1653. 2 storeys & 6 bays, remarkably regular front. {1}{2}{3}

Grade II listed farmhouse dating from 1653 with alterations in the 19th century. It is of coursed limestone rubble with ashlar dressings and quoins and has a pantile roof with stone coped gables and moulded stacks and one similar ridge stack. For the full description of this listed building please refer to the National Heritage List for England. {4}

Manor Farm (Old Manor Farm), Braceby and Sapperton. Partially extant 18th century farmstead. Dispersed with multiple regular yards. The farmhouse is detached from the main working complex. There has been a partial loss (less than 50%) of traditional buildings. Located within or in association with a village. Large modern sheds are located to the side of the site. {5}

Sources

- (1) Index: SMR. Sites and Monuments Record Card Index. TF 03 NW: AE, 1980, TMA
 - (2) Bibliographic Reference: Nikolaus Pevsner and John Harris, with Nicholas Antram. 1989. Buildings of England: Lincolnshire (Second Edition). p.177
 - (3) Report: South Kesteven District Council. 2000. Braceby Conservation Area Appraisal. p.2
 - (4) Index: Department of the Environment. 1984. List of Buildings of Special Architectural or Historic Interest. 3/4
 - (5) Digital Archive: English Heritage. 2015. English Heritage Farmsteads Project. 7115
-

Location

National Grid Reference

Centred TF 01632 35433 (26m by 19m) TF03NW Area

Administrative Areas

Civil Parish BRACEBY AND SAPPERTON, SOUTH KESTEVEN, LINCOLNSHIRE

HER Number 37343 - MLI94841 **Site Name** College Farmhouse, Braceby and Sapperton

HER Number	Site Name	Record Type
37343 - MLI94841	College Farmhouse, Braceby and Sapperton	Building

College Farmhouse, Braceby and Sapperton.

Monument Types and Dates

FARMHOUSE (Post Medieval to Modern - 1677 AD to 2050 AD)

Evidence EXTANT BUILDING

Description and Sources

Description

Grade II listed farmhouse, dating from 1677 and altered and extended in the 18th and 19th centuries. It is coursed limestone rubble with ashlar quoins and has a hipped pantile roof with a central moulded stone ridge stack and one raised stone coped gable to rear. For the full description of this listed building please refer to the National Heritage List for England. {1}

Sources

(1) Index: Department of the Environment. 1984. List of Buildings of Special Architectural or Historic Interest. 3/6

Location

National Grid Reference

Centred TF 01692 35383 (17m by 12m) TF03NW Area

Administrative Areas

Civil Parish BRACEBY AND SAPPERTON, SOUTH KESTEVEN, LINCOLNSHIRE

HER Number 37344 - MLI94842 **Site Name** Water Pump, College Farm, Braceby and Sapperton

HER Number	Site Name	Record Type
37344 - MLI94842	Water Pump, College Farm, Braceby and Sapperton	Monument

Water Pump, College Farm, Braceby and Sapperton.

Monument Types and Dates

WATER PUMP (Post Medieval to Modern - 1800 AD to 2050 AD)
Evidence EXTANT STRUCTURE

Description and Sources

Description

Grade II listed water Pump dating from the 19th century. It has square timber housing with a cast iron spout and handle. For the full description of this listed building please refer to the National Heritage List for England. {1}

Sources

- (1) Index: Department of the Environment. 1984. List of Buildings of Special Architectural or Historic Interest. 3/8
-

Location

National Grid Reference

TF 0169 3537 (point) TF03NW Point

Administrative Areas

Civil Parish BRACEBY AND SAPPERTON, SOUTH KESTEVEN, LINCOLNSHIRE

HER Number 37345 - MLI94843 **Site Name** Church Farmhouse, Braceby and Sapperton

HER Number	Site Name	Record Type
37345 - MLI94843	Church Farmhouse, Braceby and Sapperton	Building

Church Farmhouse, Braceby and Sapperton.

Monument Types and Dates

FARMSTEAD (Medieval to Modern - 1500 AD? to 2050 AD)

Evidence DOCUMENTARY EVIDENCE

FARMHOUSE (Post Medieval to Modern - 1550 AD to 2050 AD)

Evidence EXTANT BUILDING

Description and Sources

Description

Grade II listed farmhouse, dating from the late 16th century and altered in the 17th century, about 1700 and 20th century. It is coursed limestone rubble with ashlar dressings and quoins and has a pantile roof with two raised stone coped gables, one stone ridge stack, one stone gable stack and one brick gable stack. For the full description of this listed building please refer to the National Heritage List for England. {1}

Barn House, Braceby and Sapperton. Partially extant 16th century farmstead. Regular courtyard with linked working buildings to all four sides of the yard. The farmhouse is detached from the main working complex. There has been a partial loss (less than 50%) of traditional buildings. Located within or in association with a village. {2}

Sources

- (1) Index: Department of the Environment. 1984. List of Buildings of Special Architectural or Historic Interest. 3/9
 - (2) Digital Archive: English Heritage. 2015. English Heritage Farmsteads Project. 7116
-

Location

National Grid Reference

Centred TF 01540 35330 (22m by 19m) TF03NW Area

Administrative Areas

Civil Parish BRACEBY AND SAPPERTON, SOUTH KESTEVEN, LINCOLNSHIRE

HER Number 37346 - MLI94844 Site Name Garage and stable, The Hall, Braceby and Sapperton

HER Number	Site Name	Record Type
37346 - MLI94844	Garage and stable, The Hall, Braceby and Sapperton	Building

Garage and stable, The Hall, Braceby and Sapperton

Monument Types and Dates

BARN (Post Medieval to Modern - 1600 AD to 1950 AD?)

Evidence EXTANT BUILDING

GARAGE (Modern - 1951 AD? to 2050 AD)

Evidence EXTANT BUILDING

STABLE (Modern - 1951 AD? to 2050 AD?)

Evidence EXTANT BUILDING

Description and Sources

Description

Grade II listed former barn, now garage and stables, dating from the 17th century and altered in the 19th and 20th centuries. It is coursed limestone rubble with ashlar quoins and stone coped gables to the pantile roof. For the full description of this listed building please refer to the National Heritage List for England. {1}

Sources

(1) Index: Department of the Environment. 1984. List of Buildings of Special Architectural or Historic Interest. 6/12

Location

National Grid Reference

Centred TF 01886 33916 (9m by 23m) TF03SW Area

Administrative Areas

Civil Parish BRACEBY AND SAPPERTON, SOUTH KESTEVEN, LINCOLNSHIRE

HER Number 38324 - MLI95822 **Site Name** The Hall, Braceby and Sapperton

HER Number	Site Name	Record Type
38324 - MLI95822	The Hall, Braceby and Sapperton	Building

The Hall, Braceby and Sapperton

Monument Types and Dates

COUNTRY HOUSE (Medieval to Modern - 1500 AD to 2050 AD)
Evidence EXTANT BUILDING

Description and Sources

Description

Grade II listed small country house, dating possibly from the 16th century and altered in the 17th, 18th, 19th and 20th centuries. It is coursed limestone rubble with ashlar dressings and has Collyweston slate, slate and plain tiled roofs with stone coped gables and saddleback ridge piece, with two moulded ridge stacks. For the full description of this listed building please refer to the National Heritage List for England. {1}

Sources

(1) Index: Department of the Environment. 1984. List of Buildings of Special Architectural or Historic Interest. 6/11

Location

National Grid Reference

Centred TF 01861 33941 (15m by 30m) TF03SW Area

Administrative Areas

Civil Parish BRACEBY AND SAPPERTON, SOUTH KESTEVEN, LINCOLNSHIRE

HER Number 38545 - MLI96043 **Site Name** Barn at Manor Farm, Braceby and Sapperton

HER Number	Site Name	Record Type
38545 - MLI96043	Barn at Manor Farm, Braceby and Sapperton	Building

Barn at Manor Farm, Braceby and Sapperton.

Monument Types and Dates

BARN (Post Medieval to Modern - 1700 AD to 2050 AD)
Evidence EXTANT BUILDING

Description and Sources

Description

Grade II listed barn, dating from the early 18th century and altered and added to in the 19th century. It is coursed limestone rubble with ashlar quoins and brick dressings and has a pantile roof. For the full description of this listed building please refer to the National Heritage List for England. {1}

Sources

(1) Index: Department of the Environment. 1984. List of Buildings of Special Architectural or Historic Interest. 3/2

Location

National Grid Reference

Centred TF 01615 35412 (24m by 34m) TF03NW Area

Administrative Areas

Civil Parish BRACEBY AND SAPPERTON, SOUTH KESTEVEN, LINCOLNSHIRE

HER Number 38546 - MLI96044 **Site Name** Laburnum Cottage, Braceby and Sapperton

HER Number	Site Name	Record Type
38546 - MLI96044	Laburnum Cottage, Braceby and Sapperton	Building

Laburnum Cottage, Braceby and Sapperton.

Monument Types and Dates

HOUSE (Post Medieval to Modern - 1750 AD to 2050 AD)
Evidence EXTANT BUILDING

Description and Sources

Description

Grade II listed formerly two cottages, now one cottage, dating from the late 18th century and altered in 1853. It is coursed limesone rubble with ashlar quoins and dressings and has a pantile roof with cut down moulded stone gable stacks. For the full description of this listed building please refer to the National Heritage List for England. {1}

Sources

(1) Index: Department of the Environment. 1984. List of Buildings of Special Architectural or Historic Interest. 3/5

Location

National Grid Reference

Centred TF 01683 35396 (10m by 11m) TF03NW Area

Administrative Areas

Civil Parish BRACEBY AND SAPPERTON, SOUTH KESTEVEN, LINCOLNSHIRE

HER Number 38547 - MLI96045 **Site Name** Barn at College Farm, Braceby and Sapperton

HER Number	Site Name	Record Type
38547 - MLI96045	Barn at College Farm, Braceby and Sapperton	Building

Barn at College Farm, Braceby and Sapperton.

Monument Types and Dates

BARN (Post Medieval to Modern - 1650 AD to 2050 AD)
Evidence EXTANT BUILDING

Description and Sources

Description

Grade II listed barn, dating from the late 17th century. It is coursed limestone rubble with ashlar quoins and has a pantile roof. For the full description of this listed building please refer to the National Heritage List for England. {1}

Sources

(1) Index: Department of the Environment. 1984. List of Buildings of Special Architectural or Historic Interest.
3/7

Location

National Grid Reference

Centred TF 01722 35387 (15m by 14m) TF03NW Area

Administrative Areas

Civil Parish BRACEBY AND SAPPERTON, SOUTH KESTEVEN, LINCOLNSHIRE

HER Number 38792 - MLI96290 **Site Name** K6 Telephone Kiosk, Braceby and Sapperton

HER Number	Site Name	Record Type
38792 - MLI96290	K6 Telephone Kiosk, Braceby and Sapperton	Monument

K6 telephone kiosk, Braceby and Sapperton.

Monument Types and Dates

TELEPHONE BOX (Modern - 1936 AD to 2050 AD)
Evidence EXTANT STRUCTURE

Description and Sources

Description

Grade II listed telephone kiosk, designed in 1935 by Sir Giles Gilbert Scott. For the full description of this listed building please refer to the National Heritage List for England. {1}

Sources

- (1) Index: Department of the Environment. 1984. List of Buildings of Special Architectural or Historic Interest. 3/73
-

Location

National Grid Reference

TF 0169 3536 (point) TF03NW Point

Administrative Areas

Civil Parish BRACEBY AND SAPPERTON, SOUTH KESTEVEN, LINCOLNSHIRE

HER Number 39420 - MLI115793 **Site Name** Iron Age Pottery, Ropsley and Humby

HER Number	Site Name	Record Type
39420 - MLI115793	Iron Age Pottery, Ropsley and Humby	Monument

Small concentration of Iron Age pottery, at the site of the Sapperton Romano-British settlement, in Ropsley and Humby parish.

Monument Types and Dates

ARTEFACT SCATTER (Iron Age - 800 BC to 42 AD)
Evidence FIND

Description and Sources

Description

Seven sherds of Iron Age pottery were found in 1979, during field walking at the site of the Sapperton Romano-British settlement, on the Ropsley and Humby side of the parish boundary. {1}

Sources

- (1) Bibliographic Reference: Lane, T.W.. 1995. The Archaeology and Developing Landscape of Ropsley and Humby, Lincolnshire. no.17
-

Location

National Grid Reference

Centred TF 017 329 (86m by 90m) TF03SW Area

Administrative Areas

Civil Parish ROPSLEY AND HUMBY, SOUTH KESTEVEN, LINCOLNSHIRE

HER Number 30807 - MLI116405 **Site Name** Possible Roman Building, Nightingale Farm, Braceby

HER Number	Site Name	Record Type
30807 - MLI116405	Possible Roman Building, Nightingale Farm, Braceby	Monument

Remains of a possible Roman building, on land to the south of Nightingale Farm, Braceby.

Monument Types and Dates

ARTEFACT SCATTER (Roman - 43 AD to 409 AD)

Evidence UNSTRATIFIED FIND

BUILDING? ((occasionally) Roman - 43 AD to 409 AD)

Evidence SUB SURFACE DEPOSIT

Description and Sources

Description

A concentration of Roman pottery and tile sherds was identified in this location during a programme of field walking, conducted in 2003/4 by the Grantham Archaeology Group. Subsequent geophysical survey conducted by the group, identified what was thought to be a number of former post-hole features, possibly indicating the remains of a former Roman timber-built structure. {1}

Sources

(1) Verbal Communication: Ellis, Marion. 2016. Information from Marion Ellis. 17/09/2016

Location

National Grid Reference

Centred TF 0095 3653 (149m by 141m) TF03NW Area

Administrative Areas

Civil Parish BRACEBY AND SAPPERTON, SOUTH KESTEVEN, LINCOLNSHIRE

HER Number 31155 - MLI121638 **Site Name** Nightingale, Braceby and Sapperton

HER Number	Site Name	Record Type
31155 - MLI121638	Nightingale, Braceby and Sapperton	Building

Nightingale, Braceby and Sapperton

Monument Types and Dates

FARMSTEAD (Post Medieval to Modern - 1800 AD? to 2050 AD)
Evidence DOCUMENTARY EVIDENCE

Description and Sources

Description

Nightingale, Braceby and Sapperton. Partially extant 19th century farmstead. Loose courtyard with two sides of the courtyard formed by working agricultural buildings. The farmhouse is detached with the long axis facing on to the yard. There has been a partial loss (less than 50%) of traditional buildings. Isolated location. Large modern sheds are located to the side of the site. {1}

Sources

(1) Digital Archive: English Heritage. 2015. English Heritage Farmsteads Project. 7114

Location

National Grid Reference

TF 0103 3690 (point) TF03NW Point

Administrative Areas

Civil Parish BRACEBY AND SAPPERTON, SOUTH KESTEVEN, LINCOLNSHIRE

HER Number 31156 - MLI121639 **Site Name** The Barns, Braceby and Sapperton

HER Number	Site Name	Record Type
31156 - MLI121639	The Barns, Braceby and Sapperton	Building

The Barns, Braceby and Sapperton

Monument Types and Dates

FARMSTEAD (Post Medieval to Modern - 1800 AD? to 2050 AD)

Evidence DOCUMENTARY EVIDENCE

Description and Sources

Description

The Barns, Braceby and Sapperton. Partially extant 19th century farmstead. Regular courtyard of L plan. The farmhouse is detached from the main working complex. There has been a partial loss (less than 50%) of traditional buildings. Located within or in association with a hamlet. Large modern sheds are located to the side of the site. {1}

Sources

(1) Digital Archive: English Heritage. 2015. English Heritage Farmsteads Project. 7117

Location

National Grid Reference

TF 0194 3395 (point)

TF03SW

Point

Administrative Areas

Civil Parish

BRACEBY AND SAPPERTON, SOUTH KESTEVEN, LINCOLNSHIRE

HER Number 31157 - MLI121640 **Site Name** Unnamed farmstead, Braceby and Sapperton

HER Number	Site Name	Record Type
31157 - MLI121640	Unnamed farmstead, Braceby and Sapperton	Building

Unnamed farmstead, Braceby and Sapperton

Monument Types and Dates

FARMSTEAD (Post Medieval to Modern - 1800 AD? to 2050 AD)

Evidence DOCUMENTARY EVIDENCE

Description and Sources

Description

Unnamed farmstead, Braceby and Sapperton. Partially extant 19th century farmstead. Regular courtyard of L plan. The farmhouse islocation is unclear. There has been a partial loss (less than 50%) of traditional buildings. Located within or in association with a hamlet. Large modern sheds are located to the side of the site. {1}

Sources

(1) Digital Archive: English Heritage. 2015. English Heritage Farmsteads Project. 7118

Location

National Grid Reference

TF 0192 3392 (point) TF03SW Point

Administrative Areas

Civil Parish BRACEBY AND SAPPERTON, SOUTH KESTEVEN, LINCOLNSHIRE

HER Number 31158 - MLI121641 **Site Name** Chestnuts Farm, Braceby and Sapperton

HER Number	Site Name	Record Type
31158 - MLI121641	Chestnuts Farm, Braceby and Sapperton	Building

Chestnuts Farm, Braceby and Sapperton

Monument Types and Dates

FARMSTEAD (Post Medieval to Modern - 1800 AD? to 2050 AD)

Evidence DOCUMENTARY EVIDENCE

Description and Sources

Description

Chestnuts Farm, Braceby and Sapperton. Partially extant 19th century farmstead. Dispersed with multiple regular yards. The farmhouse is detached from the main working complex. There has been a partial loss (less than 50%) of traditional buildings. Located within or in association with a hamlet. {1}

Sources

(1) Digital Archive: English Heritage. 2015. English Heritage Farmsteads Project. 7119

Location

National Grid Reference

TF 0198 3389 (point) TF03SW Point

Administrative Areas

Civil Parish BRACEBY AND SAPPERTON, SOUTH KESTEVEN, LINCOLNSHIRE

HER Number	Site Name	Record Type
31716 - MLI124910	Undated Linear Features, Long Hollow, Ropsley and Humby	Monument

Two linear trackways or ditches, running parallel to, and likely associated with Long Hollow, to the north-east of Ropsley.

Monument Types and Dates

DITCH? (Unknown date)

Evidence SUB SURFACE DEPOSIT

TRACKWAY? (Unknown date)

Evidence SUB SURFACE DEPOSIT

Description and Sources

Description

Two linear features of uncertain date were recorded in this area in May 2011, during magnetometry survey of land to the immediate north of Ropsley Quarry. The features were identified as linear magnetic anomalies, running in a roughly south to north direction and following the curve of the adjacent Long Hollow trackway. It was thought likely that the features represent former trackways or ditches relating to the adjacent hollow way, although their exact date could not be determined. {1}

Sources

(1) Report: Bartlett-Clark Consultancy. 2011. Ropsley Quarry. -

Location

National Grid Reference

Centred TF 0034 3653 (39m by 111m) TF03NW Area

Administrative Areas
