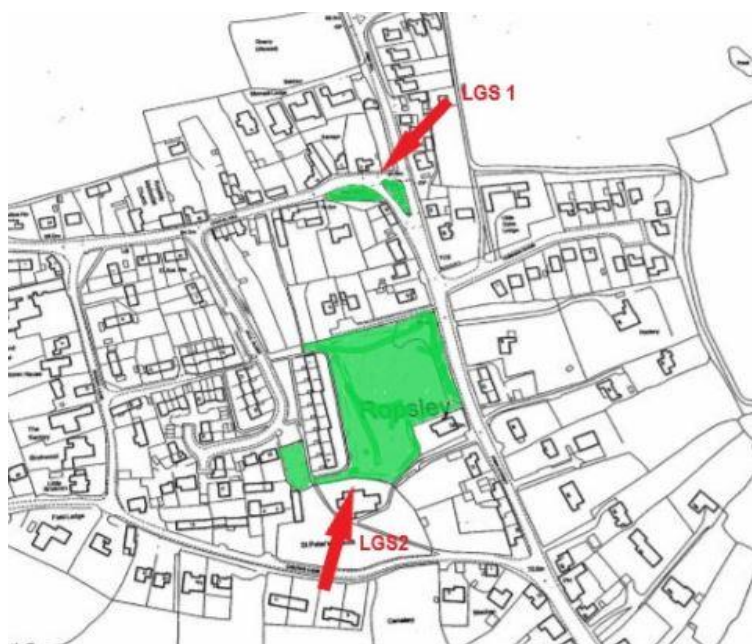


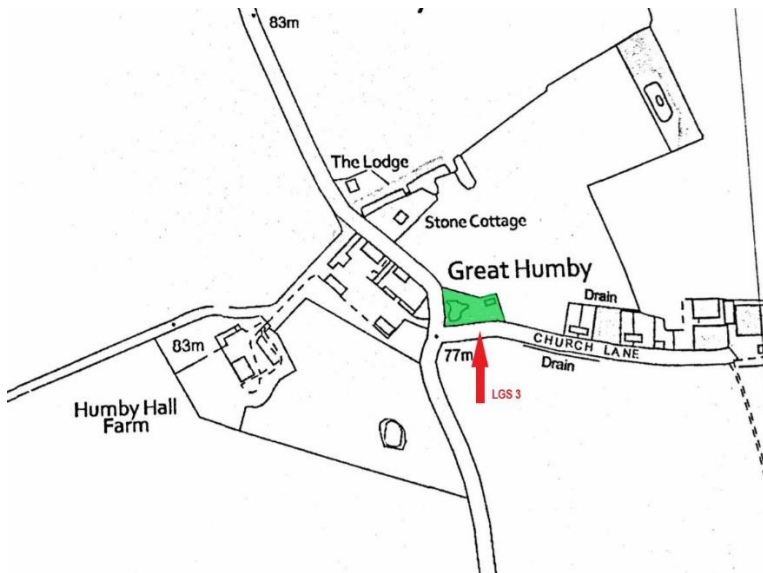
Ropsley & District NP – LGS Addendum to Appendix 1 (Views and Local Green Spaces)

As a result of comments submitted by South Kesteven District Council on the Draft Ropsley and District Neighbourhood Plan (NP) in March 2020, on the nature and extent of proposed the proposed Local Green Spaces as detailed in the Consultation Statement. The following proposals with revised referencing, maps and explanations has been prepared. It forms the basis for revised wording in the Policy Document and comprises an addendum (May 2020) to the existing Appendix 1.

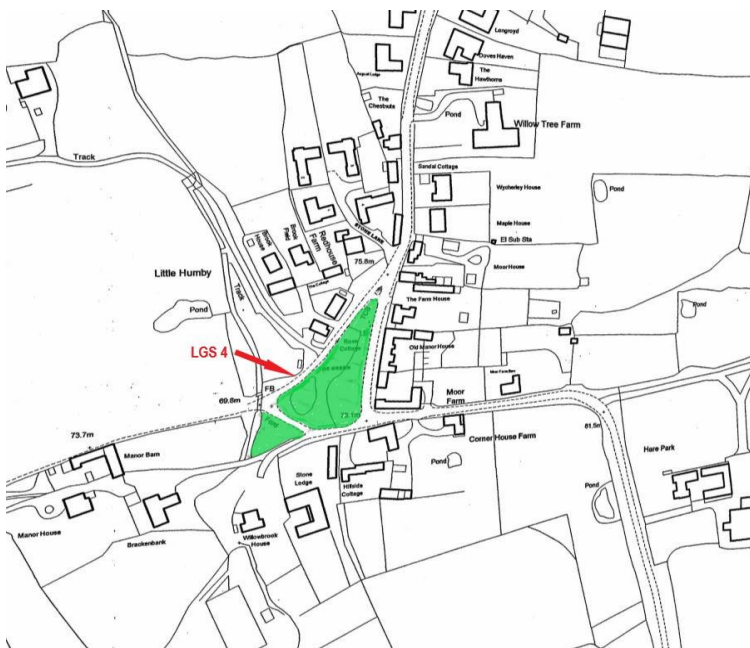
Ropsley	Size in Hectares	Proximity to community	Site Description and Local Significance	Local in Character	Not Extensive
LGS 1 War Memorial Green, junction of Peck Hill and Chapel Hill	0.074	Centre of the village	Green with war memorials to commemorate Ropsley people who lost their lives in WW1 & 2. It also covers a grassed area over Chapel Hill (with a seat and flagpole). It was originally a village pond.	Yes	Yes
LGS 2- Village Green adjacent to the main road and adjoining Small green behind the church, near Hall Close	0.922	The centre of the village with access available from all sides	Larger public grassed area surrounded by trees, outlook from bungalows around it. Used for village celebrations. Includes a bench for quiet reflection.	Yes	Yes



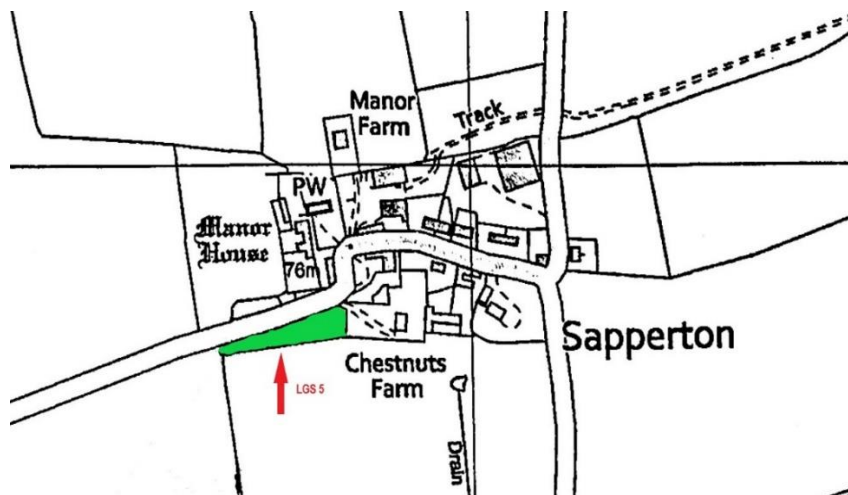
Great Humby	Size in Hectares	Proximity to community	Site Description and Local Significance	Local in Character	Not Extensive
LGS 3 Great Humby Church Green	0.21 Ha	Direct Proximity (in the centre of the village)	Church Green is laid to grass with a well-kept clean pond housing varied wildlife including moorhens, newts, frogs and toads. Trees including, weeping willow, copper beech, horse chestnut and sycamore. A focal point for worshippers who gather there after services, and a resting place for walkers taking advantage of the bench.	Yes	Yes



Little Humby	Size in Hectares	Proximity to community	Site Description and Local Significance	Local in Character	Not Extensive
LGS 4 Village Green, Little Humby	0.21 Ha	Direct Proximity (in the centre of the village in two parts)	Village Green; grass with lime, cherry, ash trees and a historic pinfold. In the NE corner is a red phone box and post box. Used for quieter village recreation: walking, play by children, village events with a bench for peaceful contemplation.	Yes	Yes



Sapperton	Size in Hectares	Proximity to community	Site Description and Local Significance	Local in Character	Not Extensive
LGS 5 - Sapperton Green, at the village entrance from road leading to Ropsley	0.641	At the entrance to the village. accessible to all residents, only a 2 minute walk for any resident.	Green space marking an entrance to the village, with semi mature trees. This is the only green space the Sapperton community have. It overlooks a Grade II listed manor house to the north and has glorious views back across Ropsley parish to the west which are highly valued locally. The community has planted fruit trees and share in mowing. It is used for picnics and quiet contemplation.	Yes	Yes



Braceby	Size in Hectares	Proximity to community	Site Description and Local Significance	Local in Character	Not Extensive
LGS 6 – Braceby, The main green	0.22Ha.	In the centre of the village	The site is opposite St. Margaret’s in a conservation area with Listed Buildings providing the setting of a beautiful street scene. Residents care for the green and it is an important part local identity and character. It makes an important contribution to the physical form/layout of the settlement.	Yes	Yes

